

ESTADO LIBRE ASOCIADO DE PUERTO RICO
OFICINA DEL GOBERNADOR

JUNTA DE PLANIFICACION
SANTURCE, PUERTO RICO

REGLAMENTO DE ORDENACION
DE LA INFRAESTRUCTURA EN EL ESPACIO PUBLICO
(REGLAMENTO DE PLANIFICACION NUMERO 22)

VIGENCIA

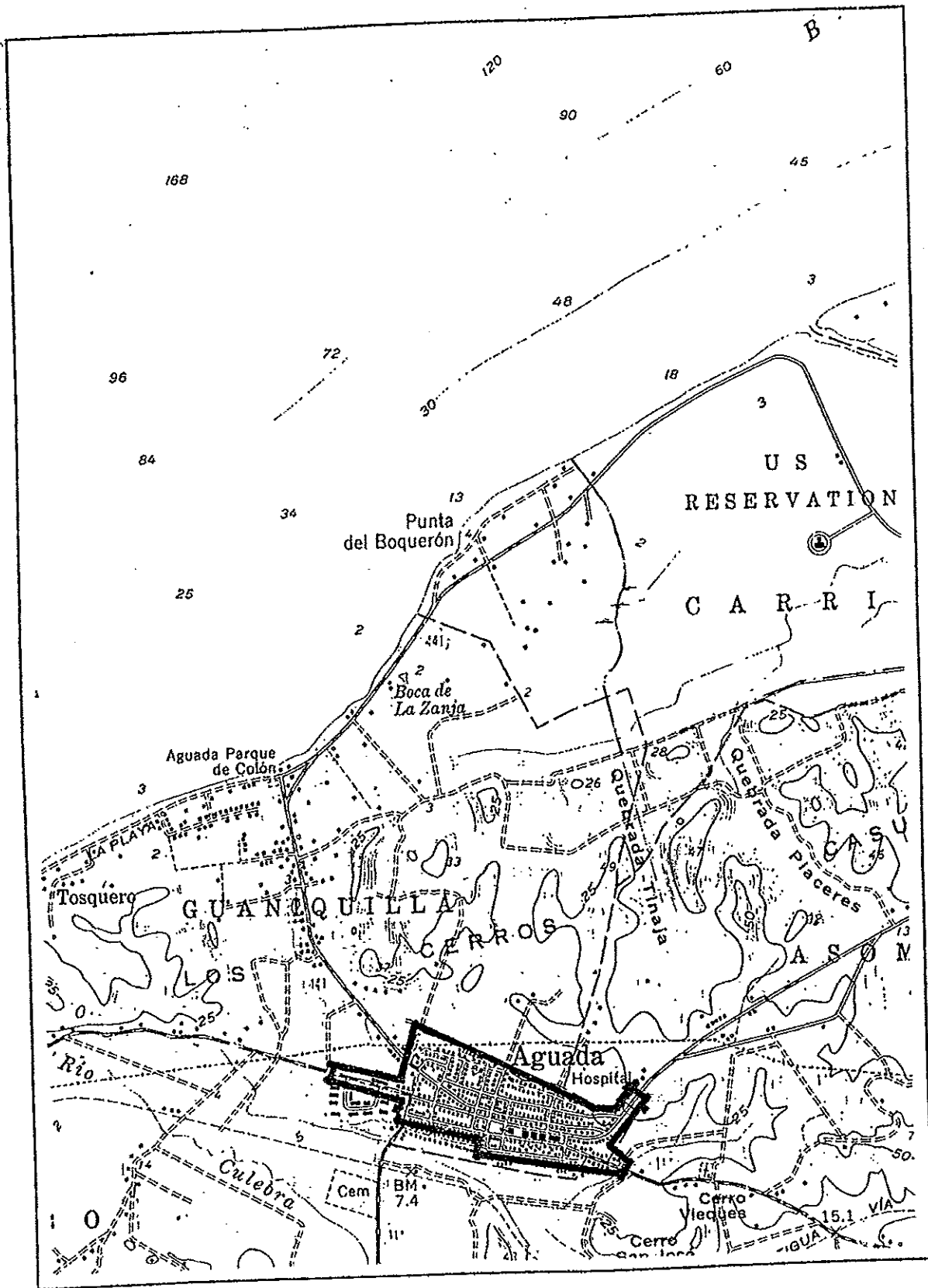
29 de noviembre de 1992



Estado Libre Asociado de Puerto Rico
OFICINA DEL GOBERNADOR
JUNTA DE PLANIFICACION

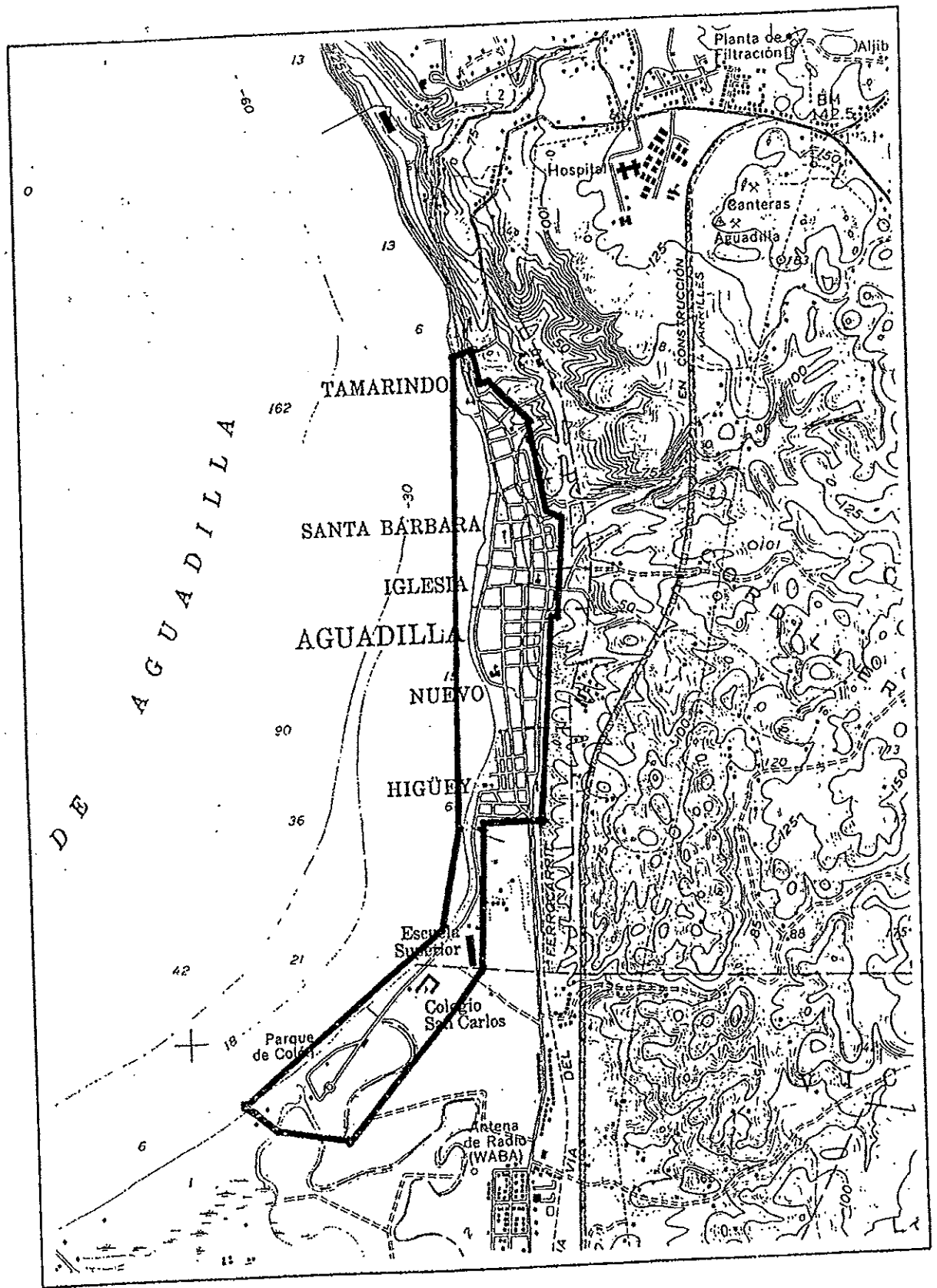


ADJUNTAS
A1-1




AGUADA

A1-2



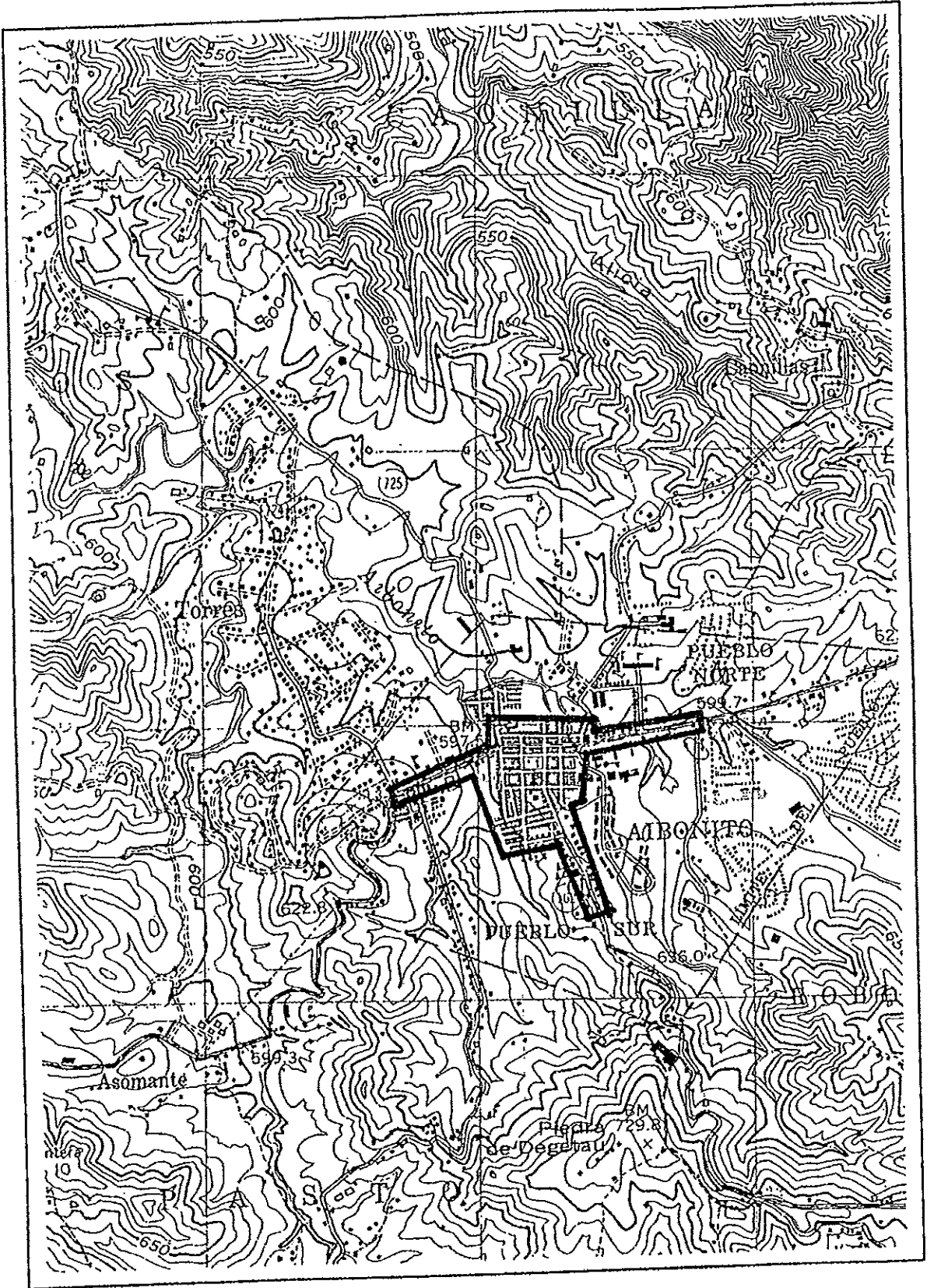
AGUADILLA

A1-3

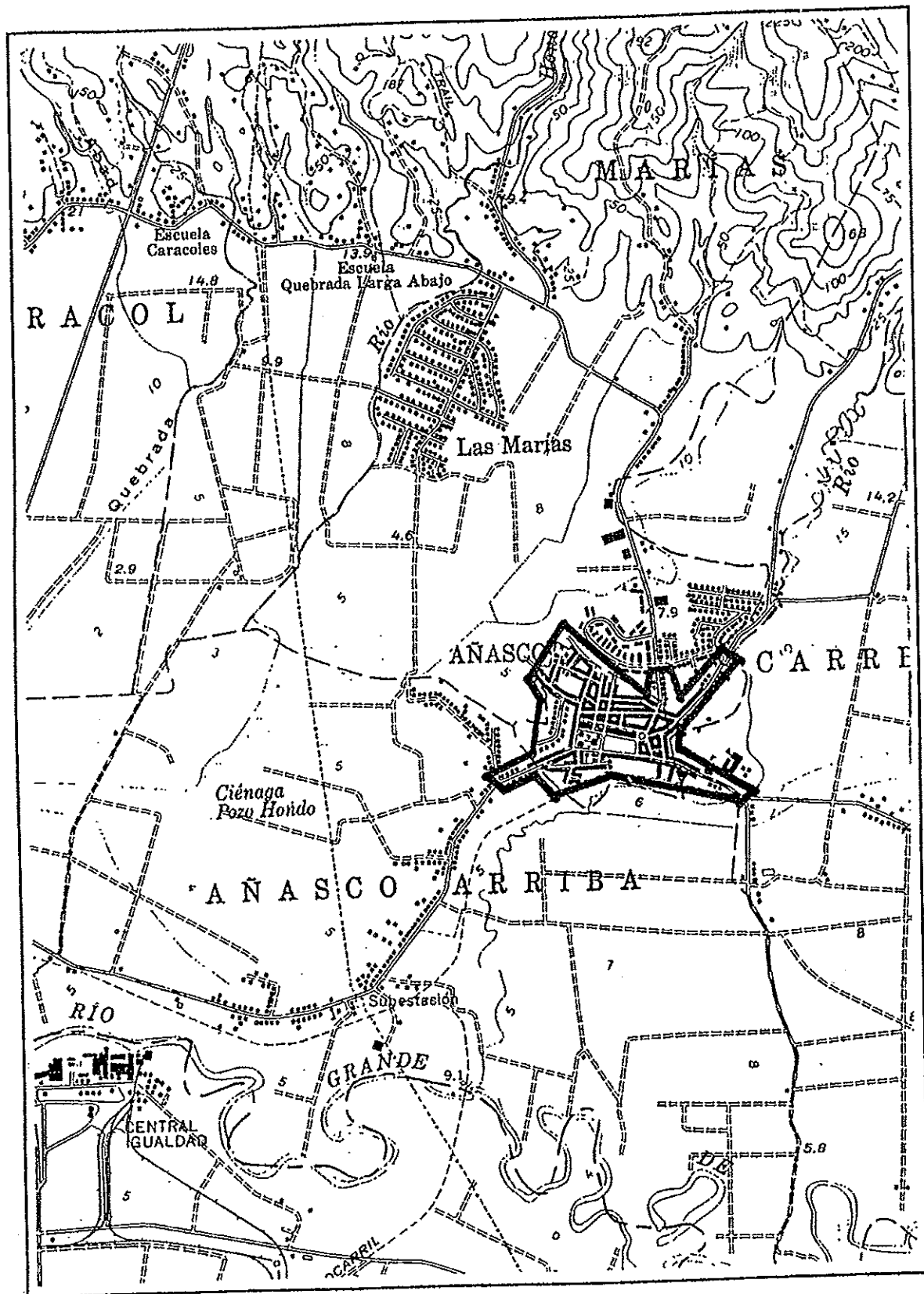


AGUAS BUENAS

A1-4

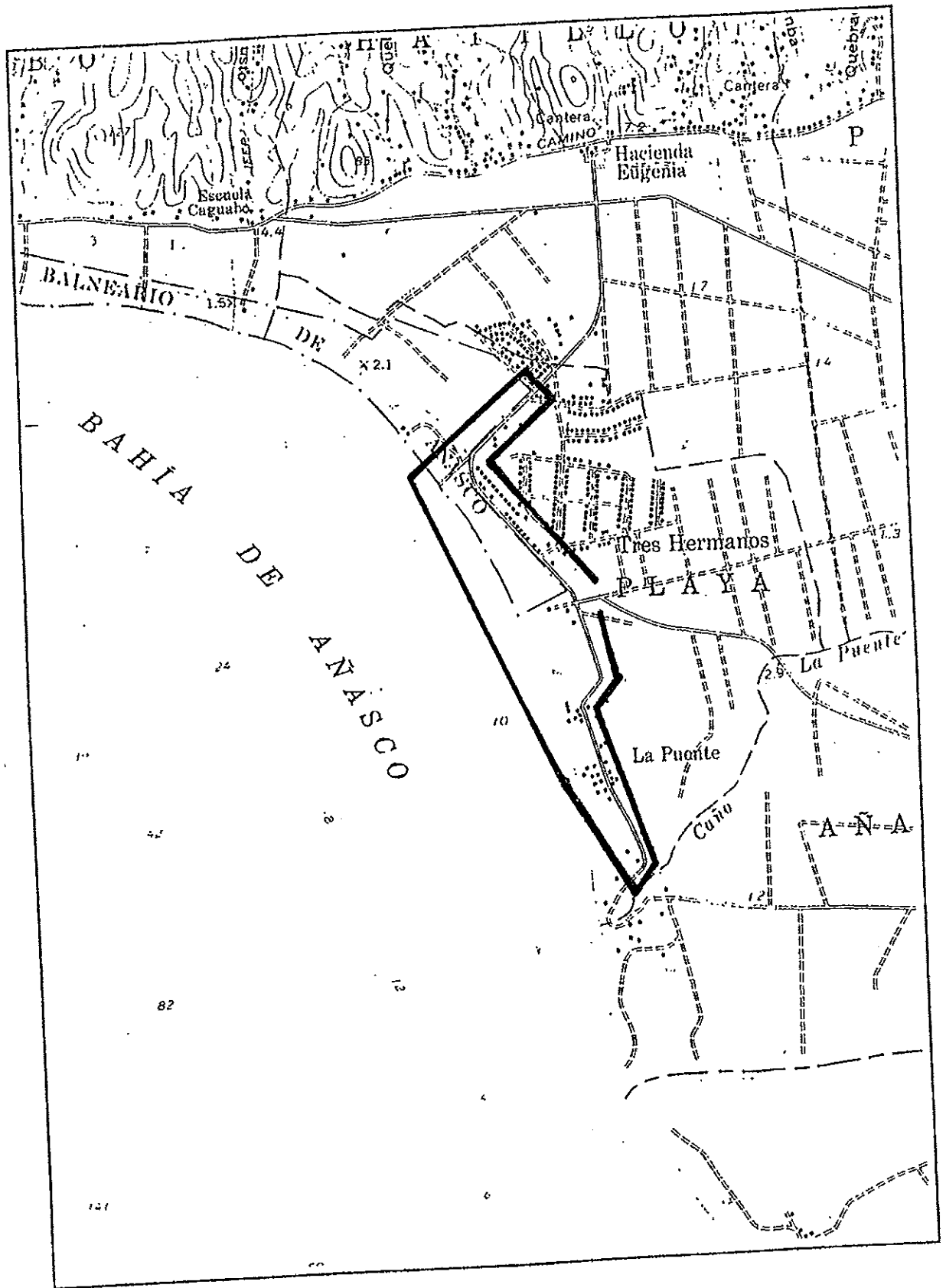


AIBONITO
A1-5



AÑASCO 1
CENTRO

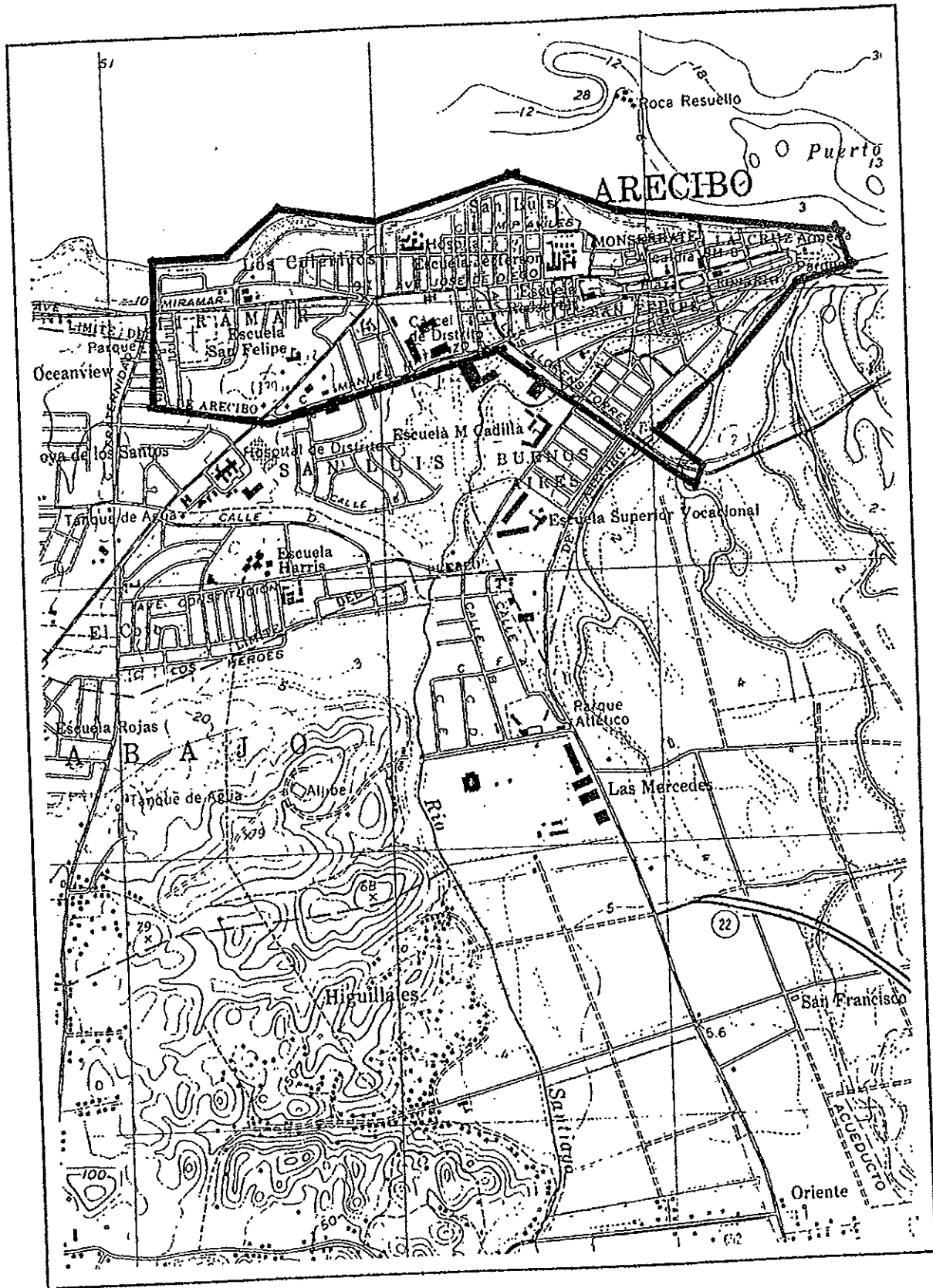
A1-6



AÑASCO 2
PLAYA
A1-7

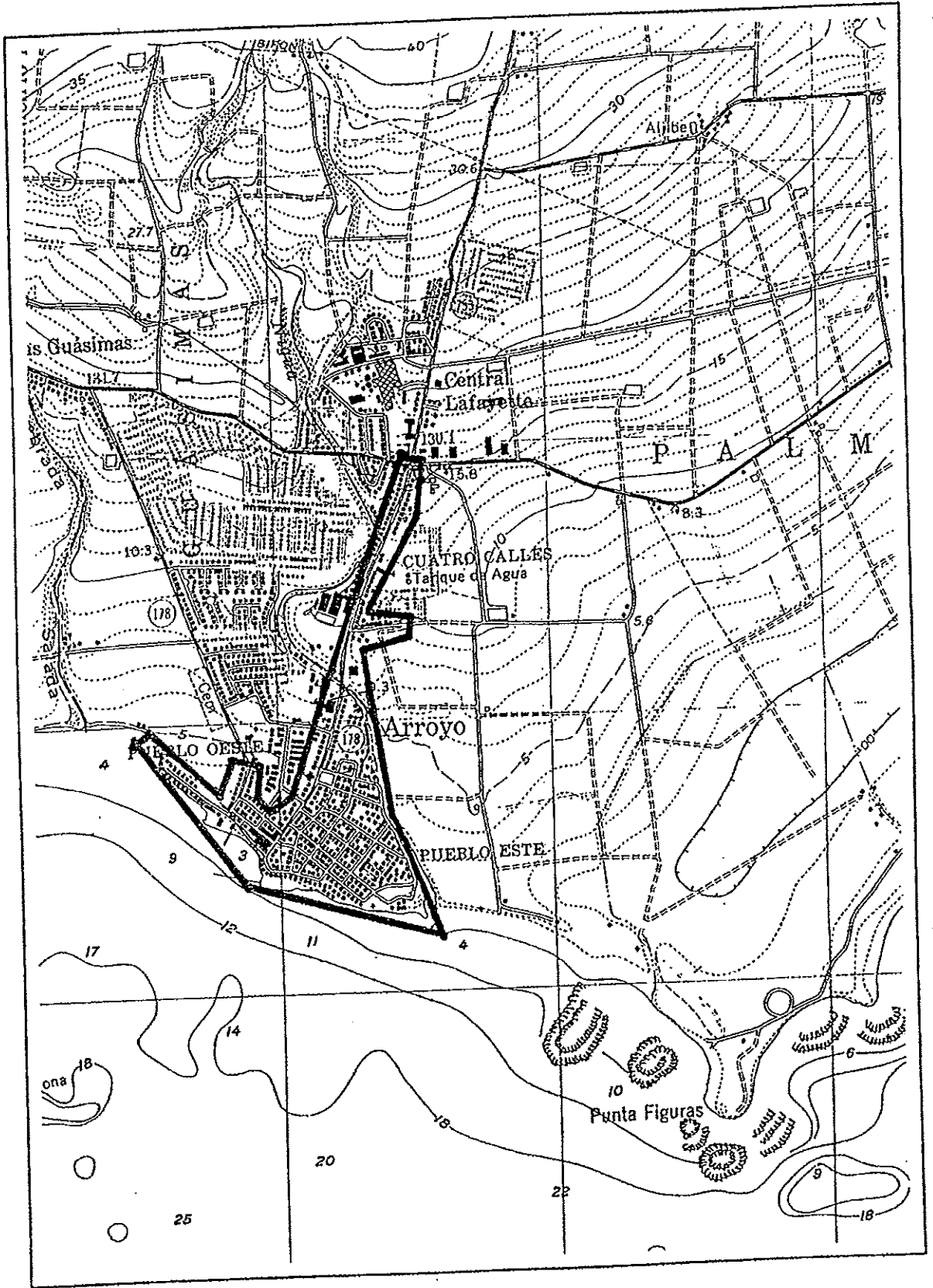


Estado Libre Asociado de Puerto Rico
OFICINA DEL GOBERNADOR



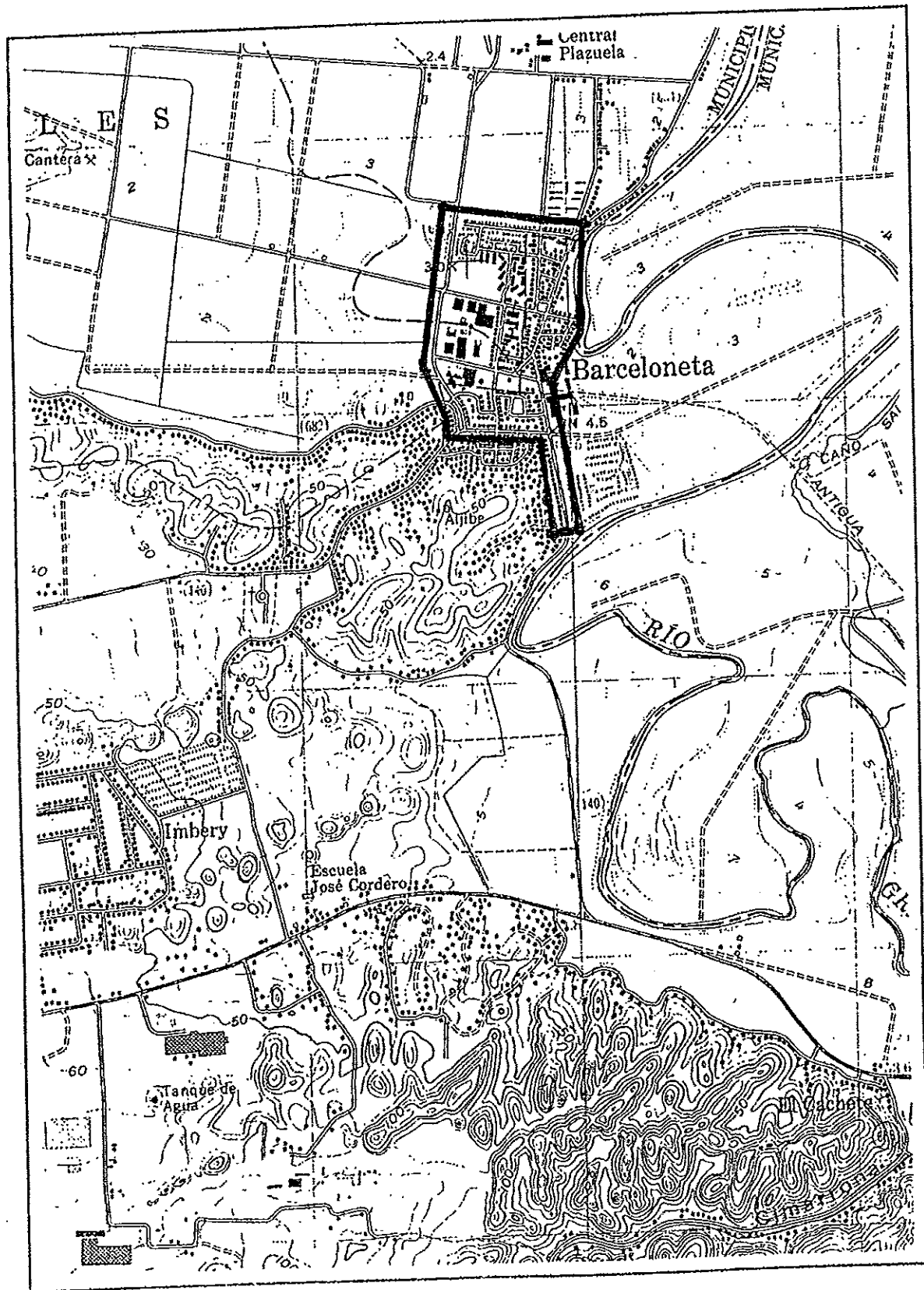
ARECIBO

A1-8



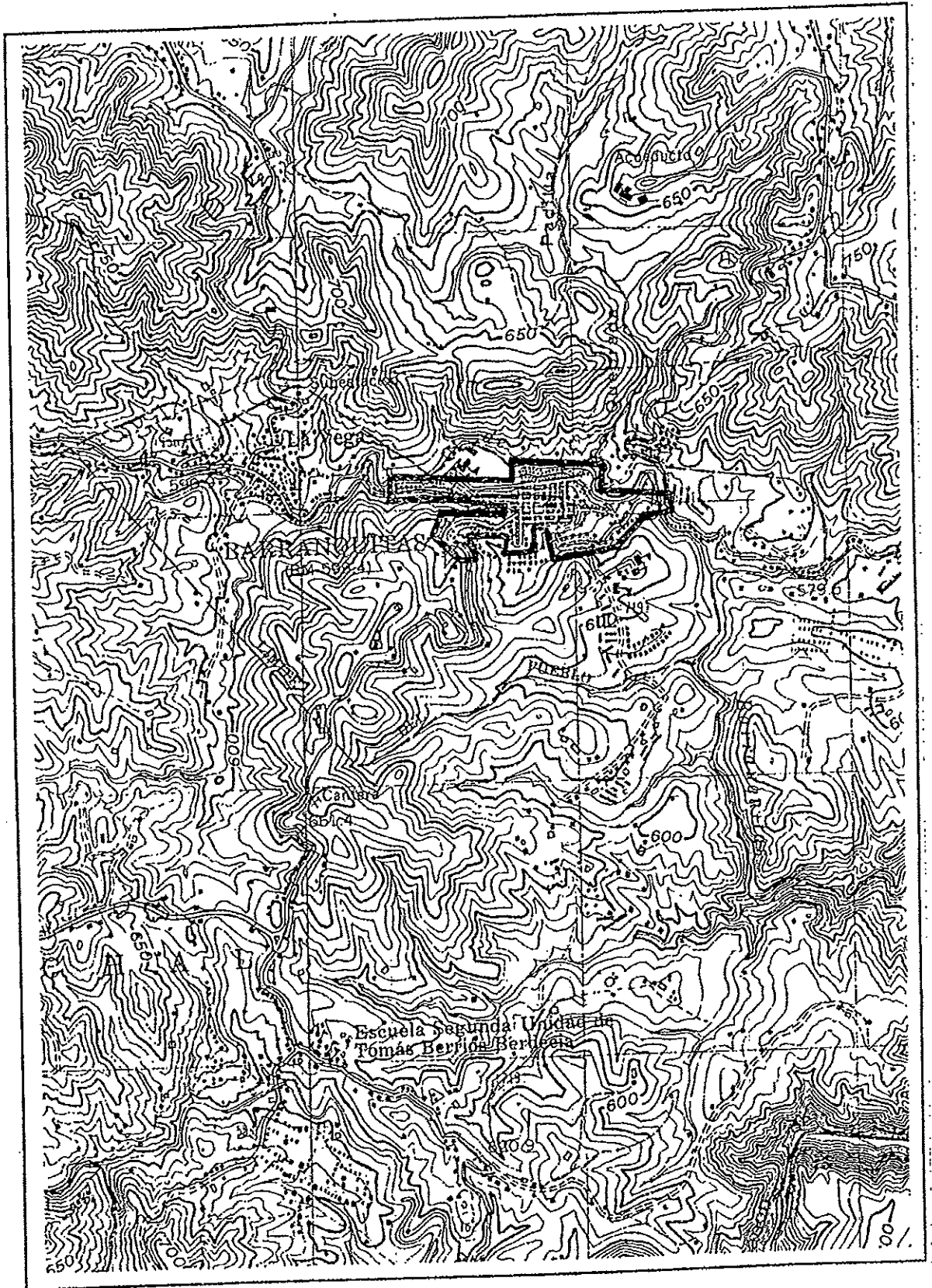
ARROYO

A1-9



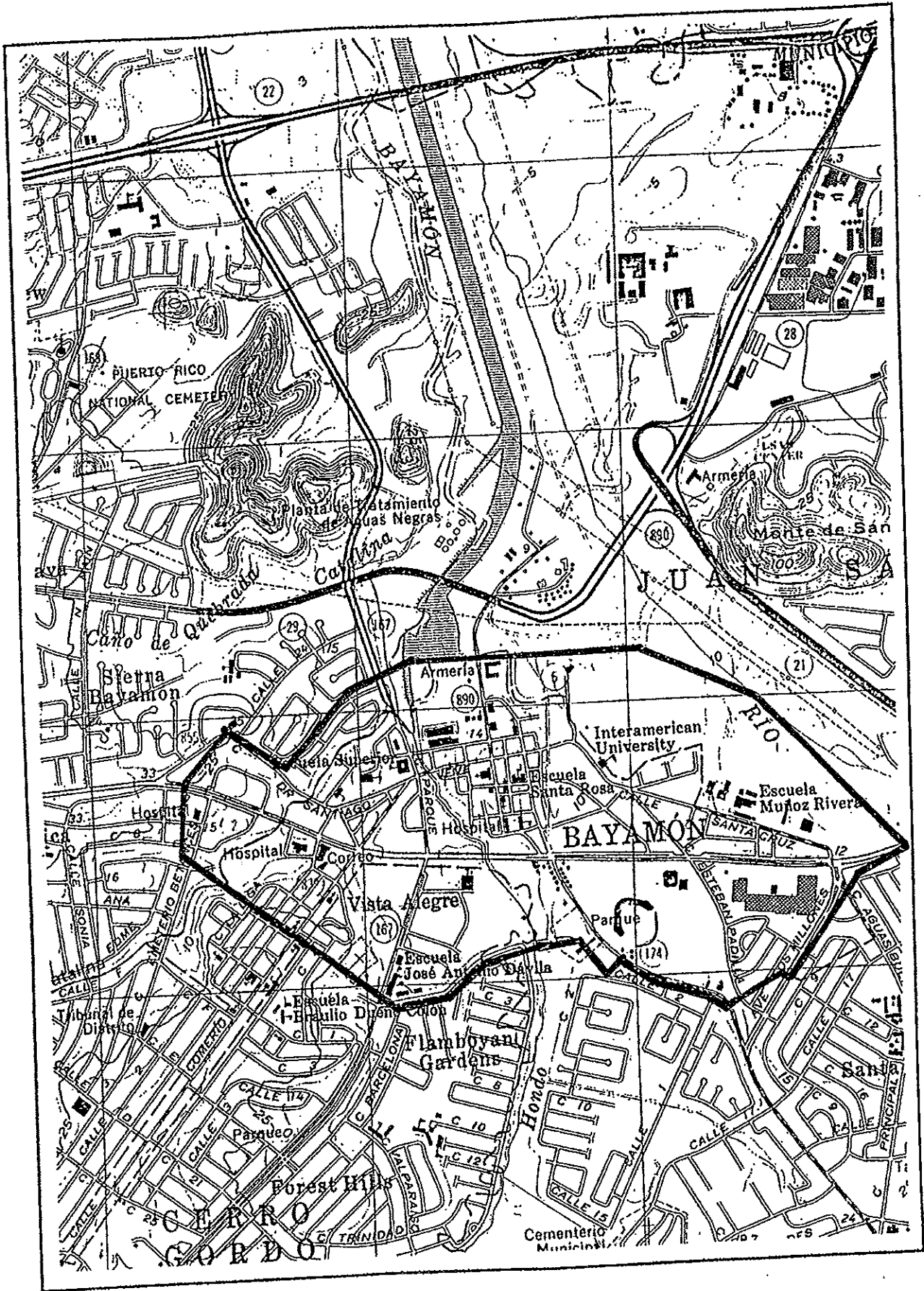
BARCELONETA

A1-10

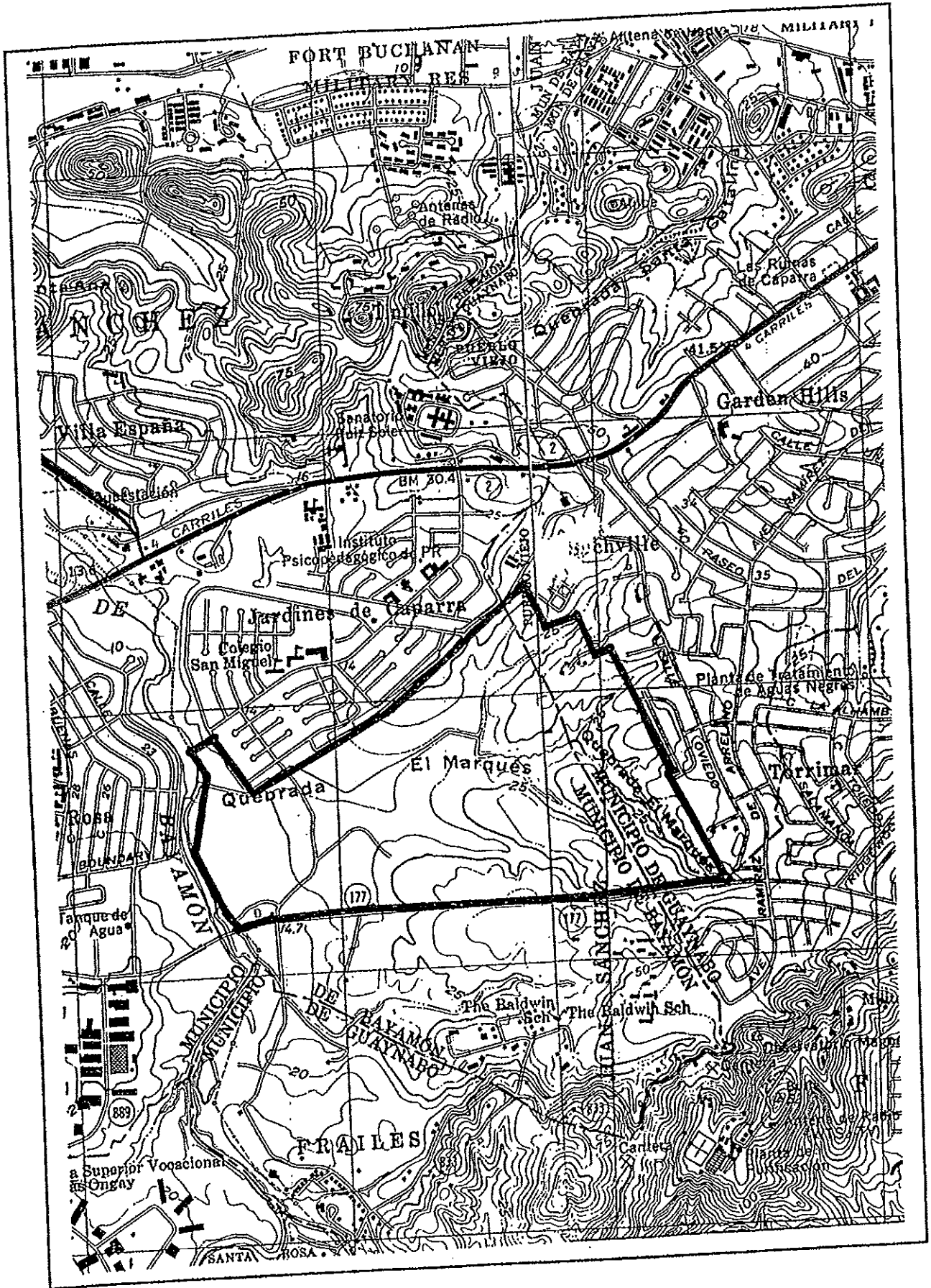


BARRANQUITAS

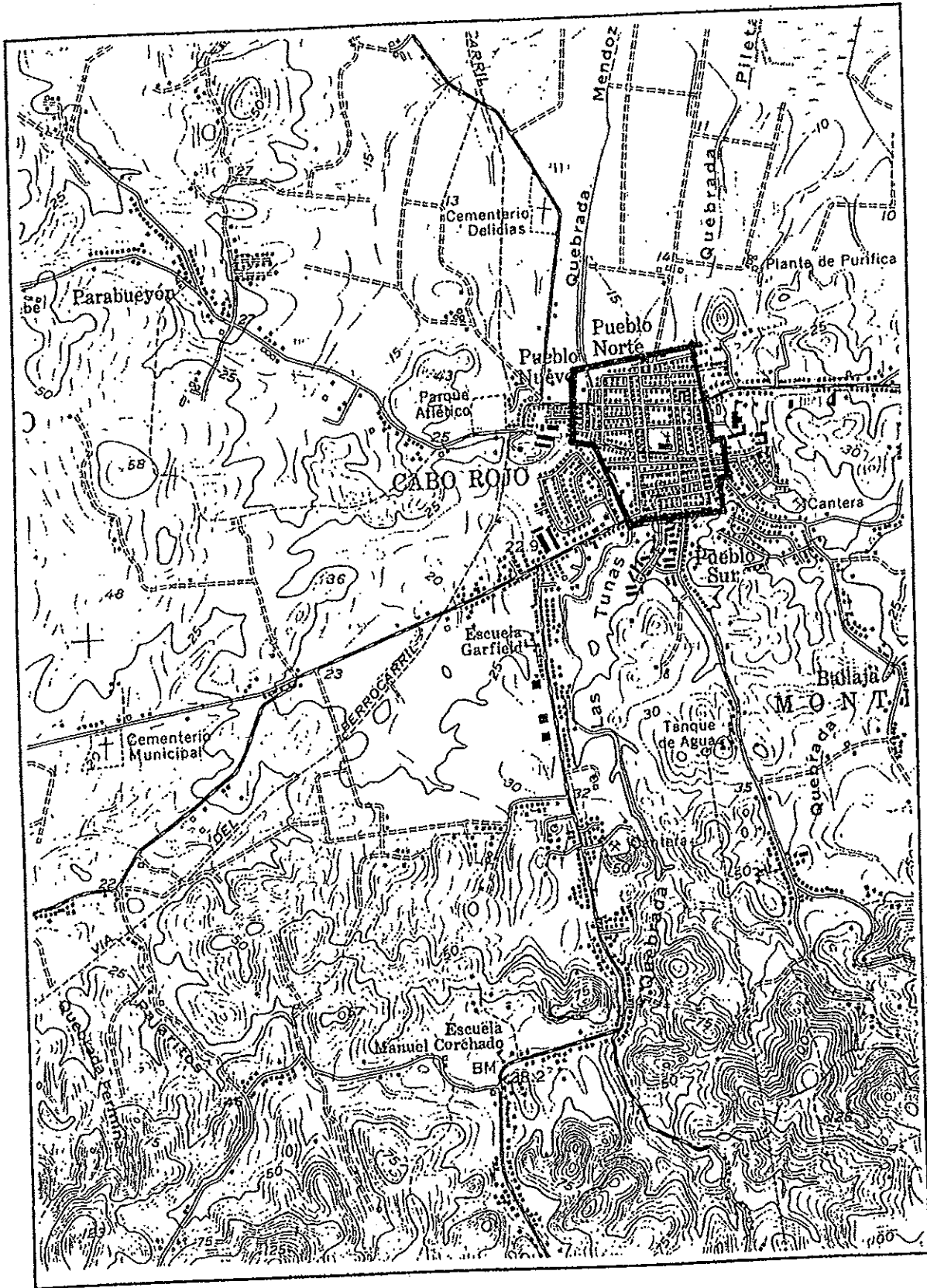
A1-11



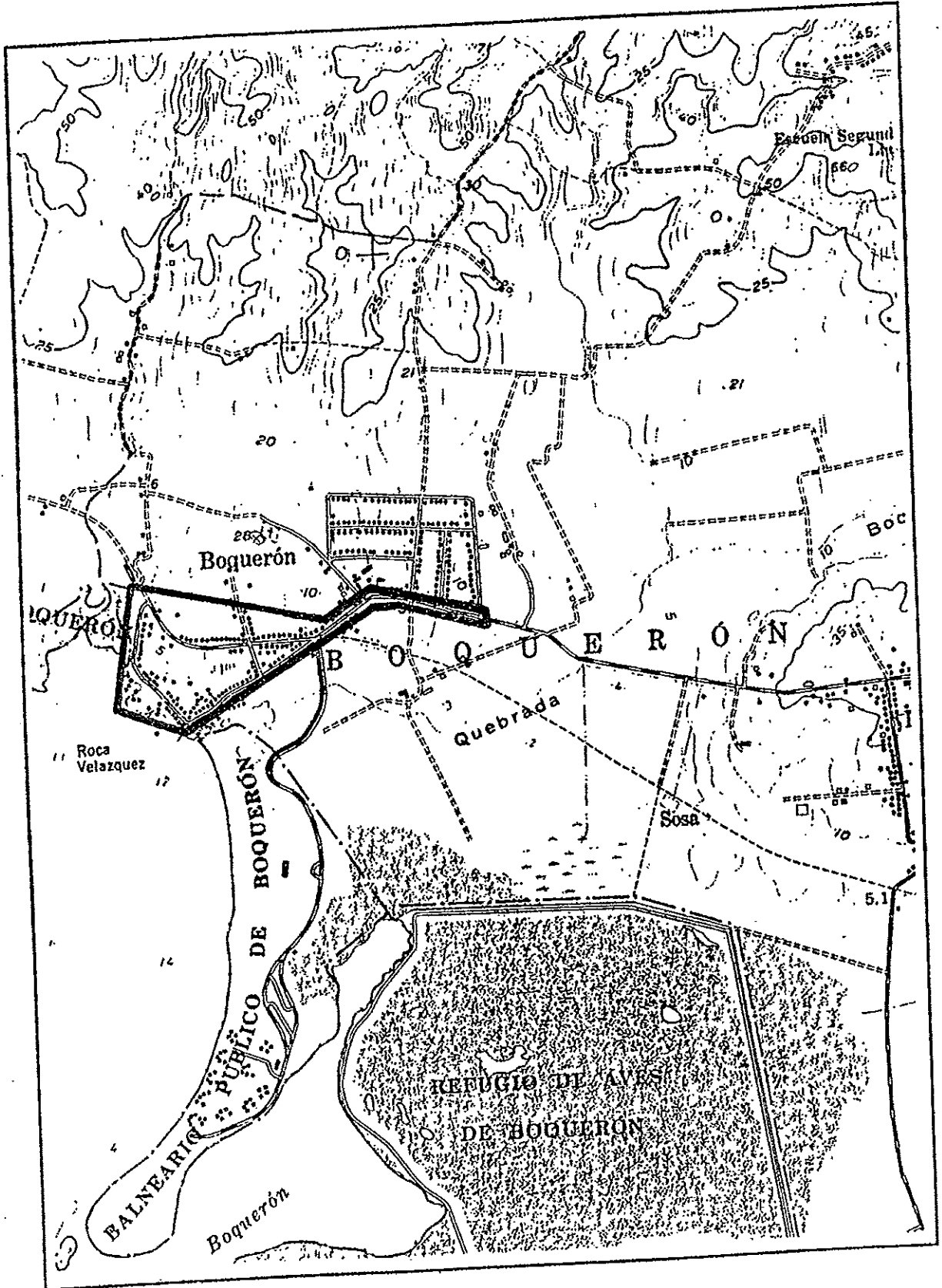
BAYAMÓN 1
CENTRO



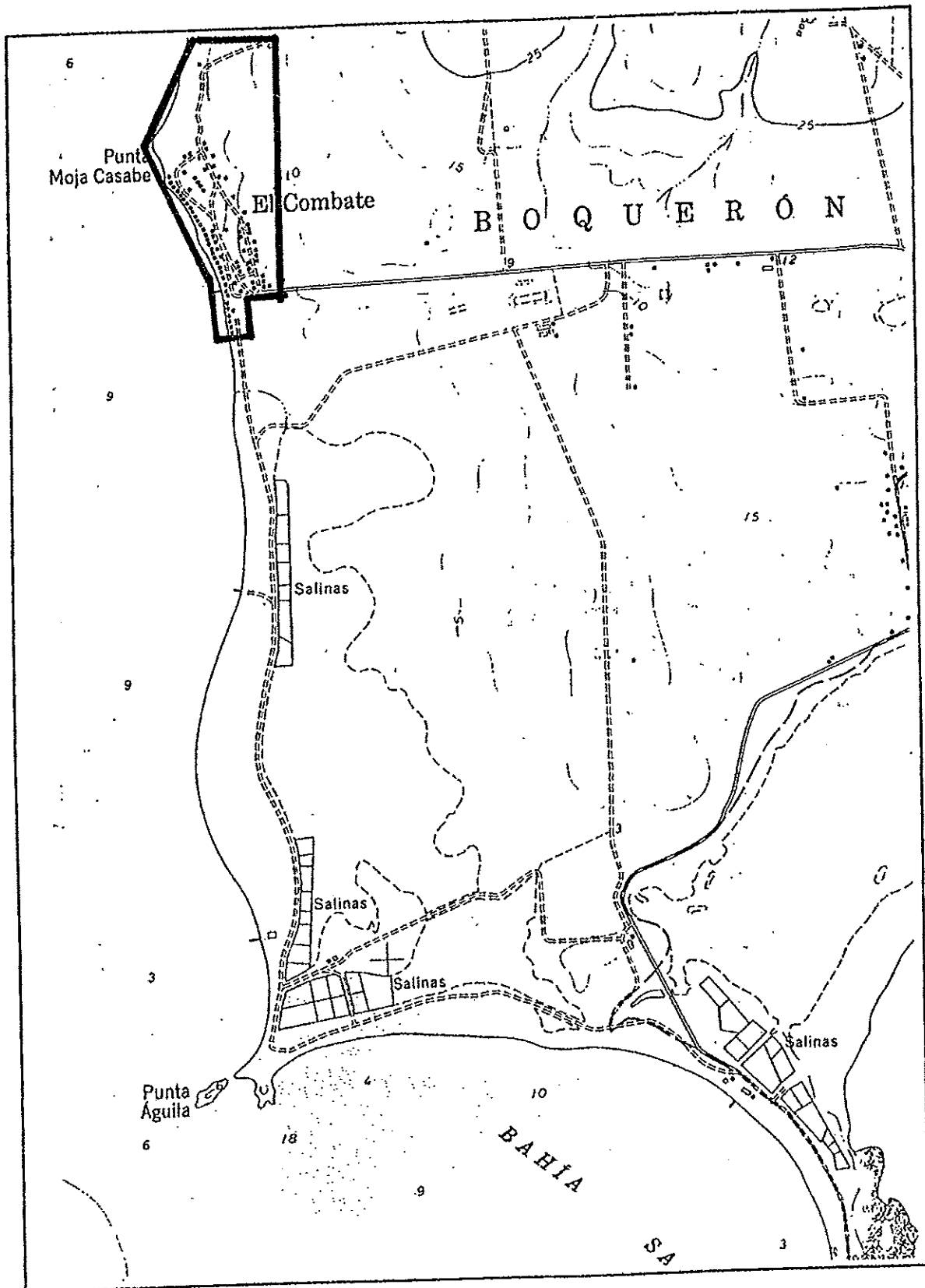
BAYAMON 2
RIO BAYAMON
A1-13



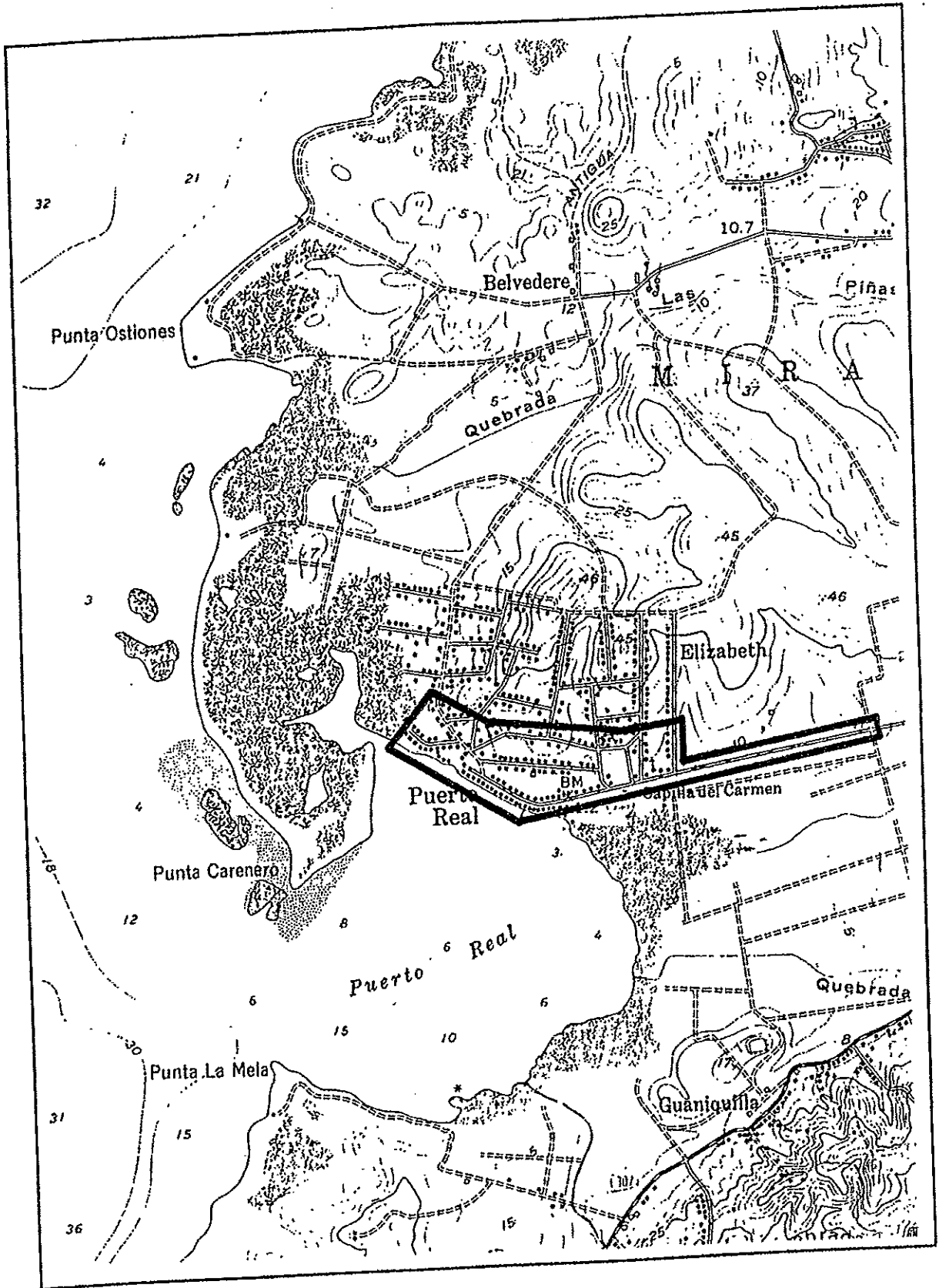
CABO ROJO 1
CENTRO
A1-14



CABO ROJO 2
 BOQUERON
 A1-15



CABO ROJO 3
EL COMBATE
A1-16

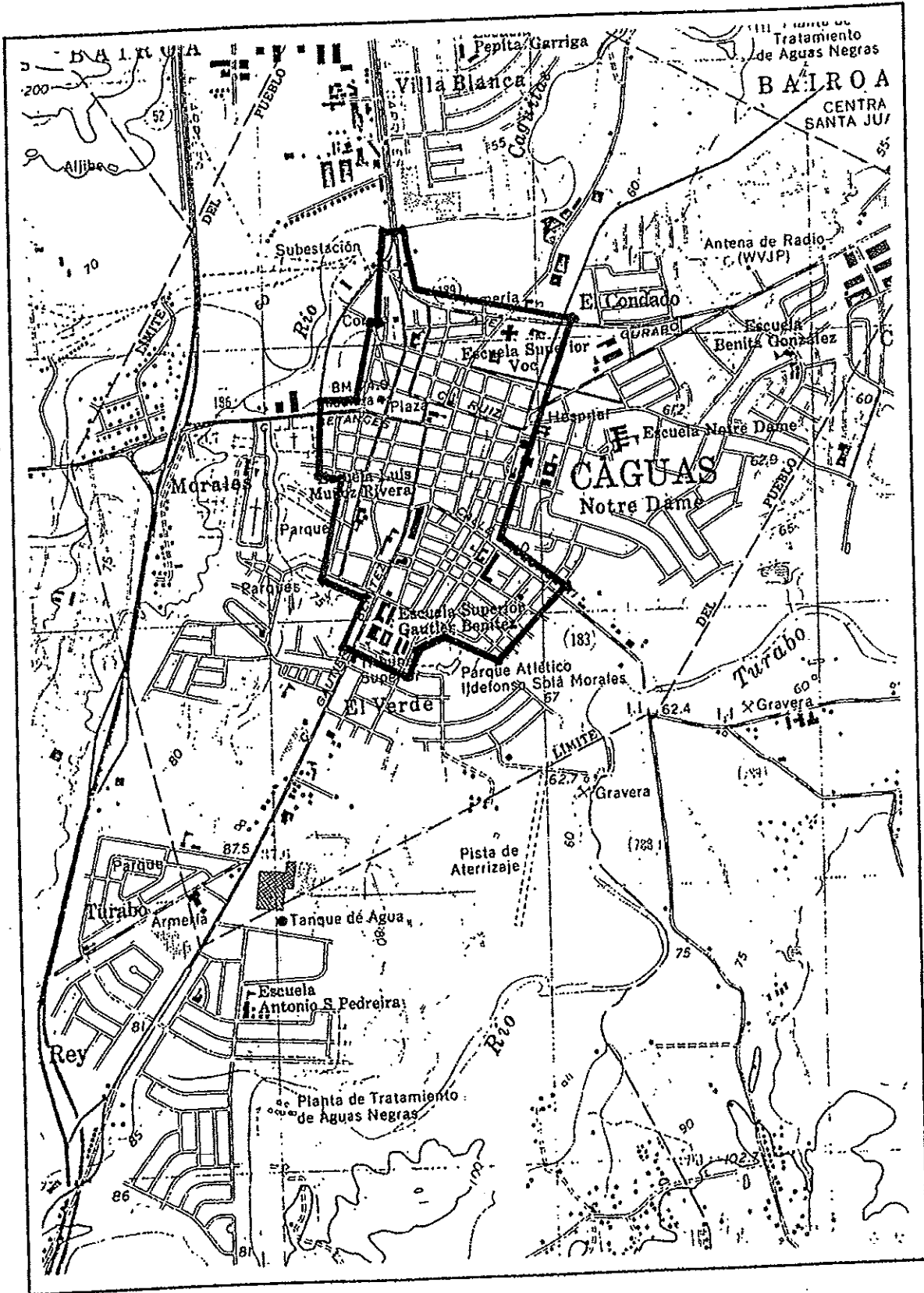


CABO ROJO 4
PUERTO REAL

A1-17



Estado Libre Asociado de Puerto Rico
OFICINA DEL GOBERNADOR
JUNTA DE PLANIFICACION

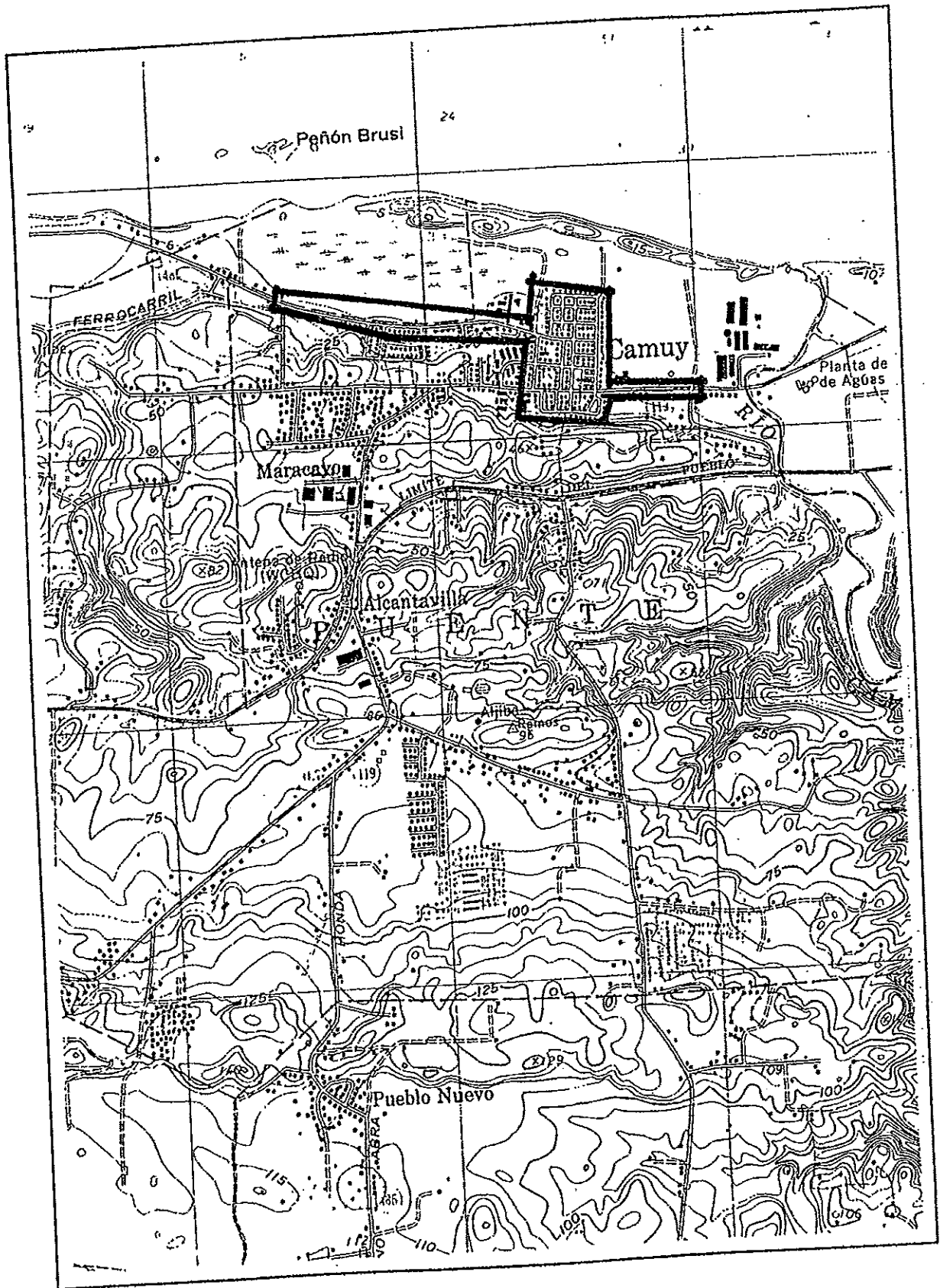


CAGUAS

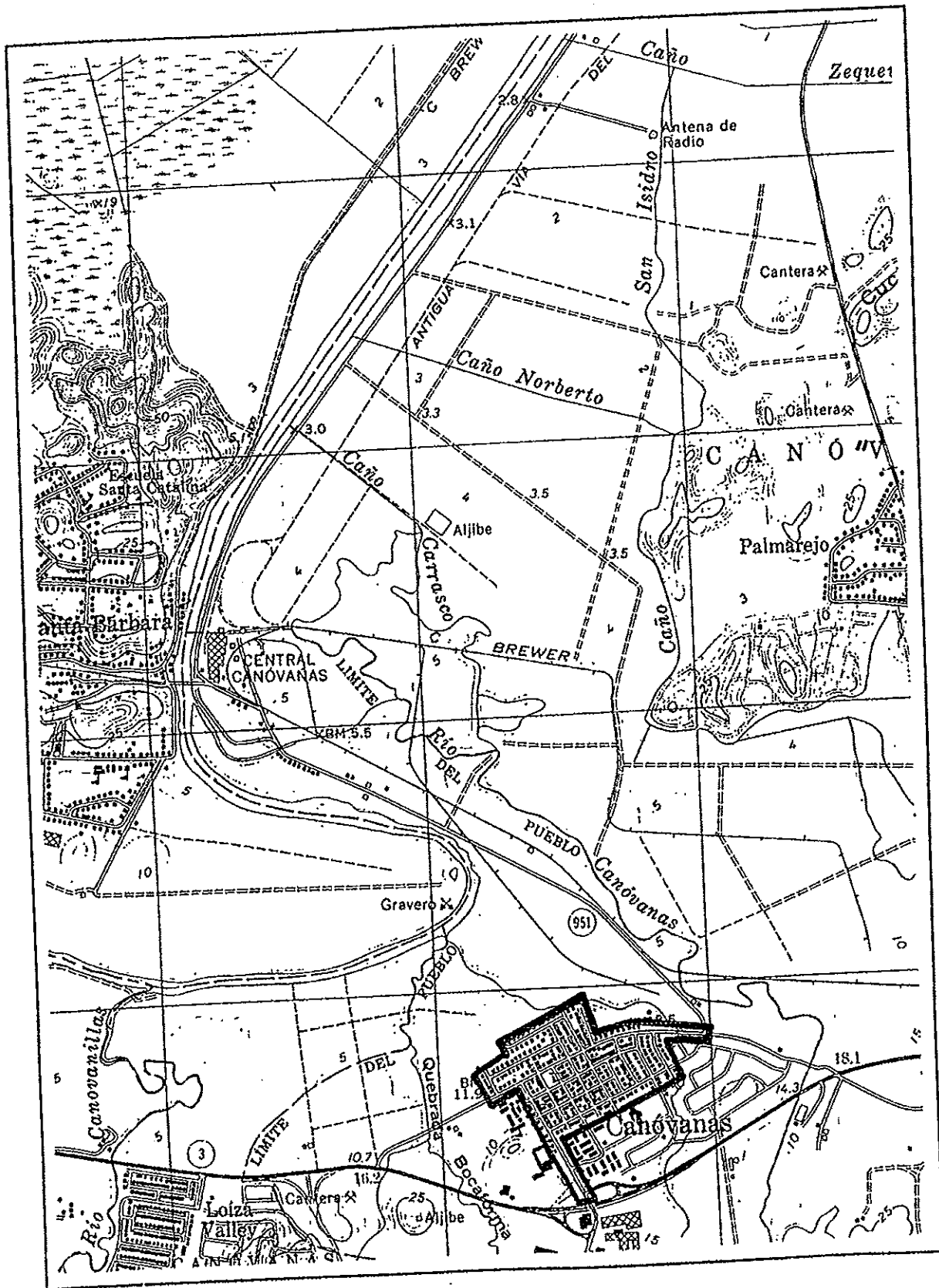
A1-18



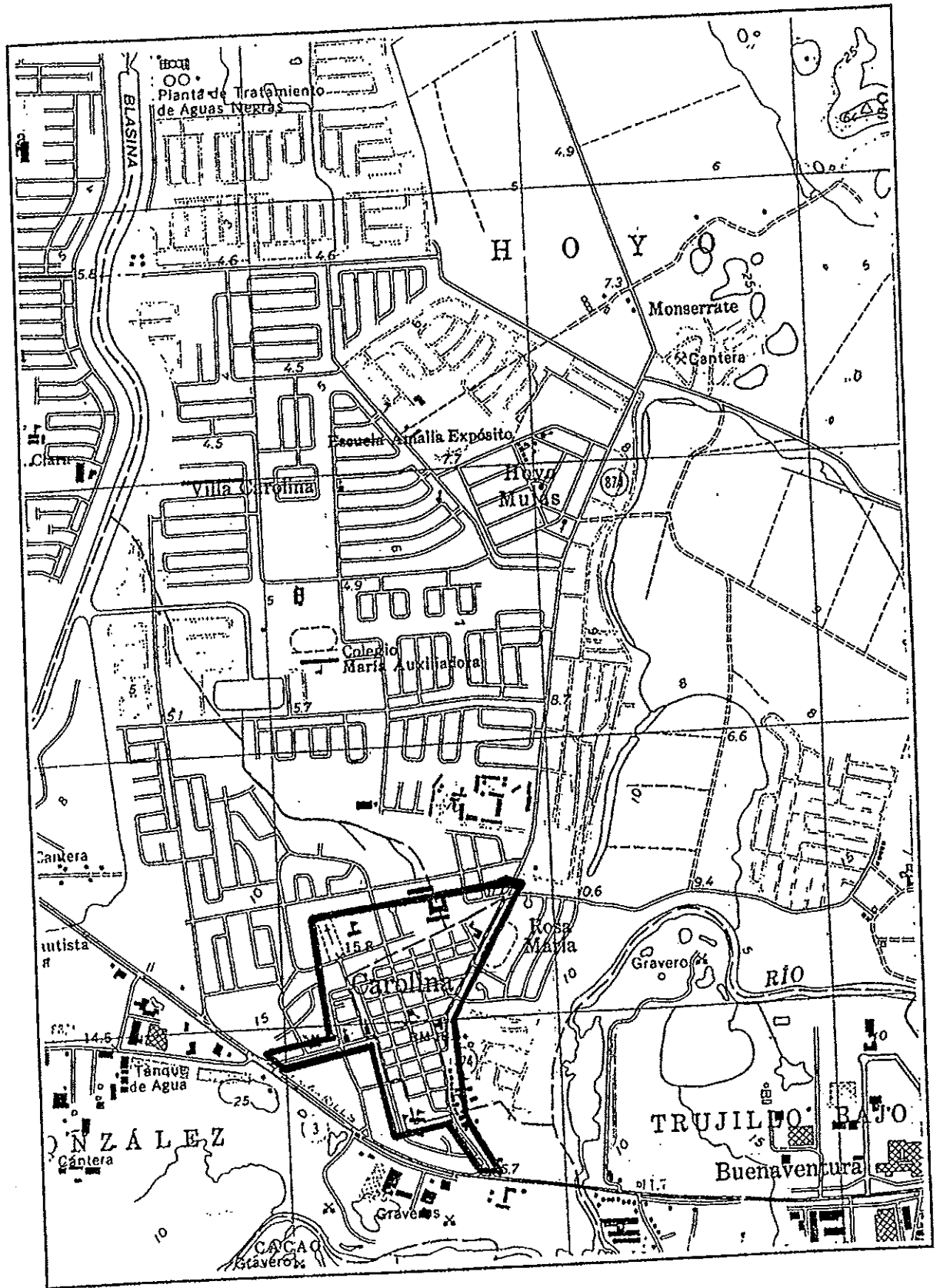
Estado Libre Asociado de Puerto Rico
 OFICINA DEL GOBIERNO
 JUNTA DE PLANIFICACION



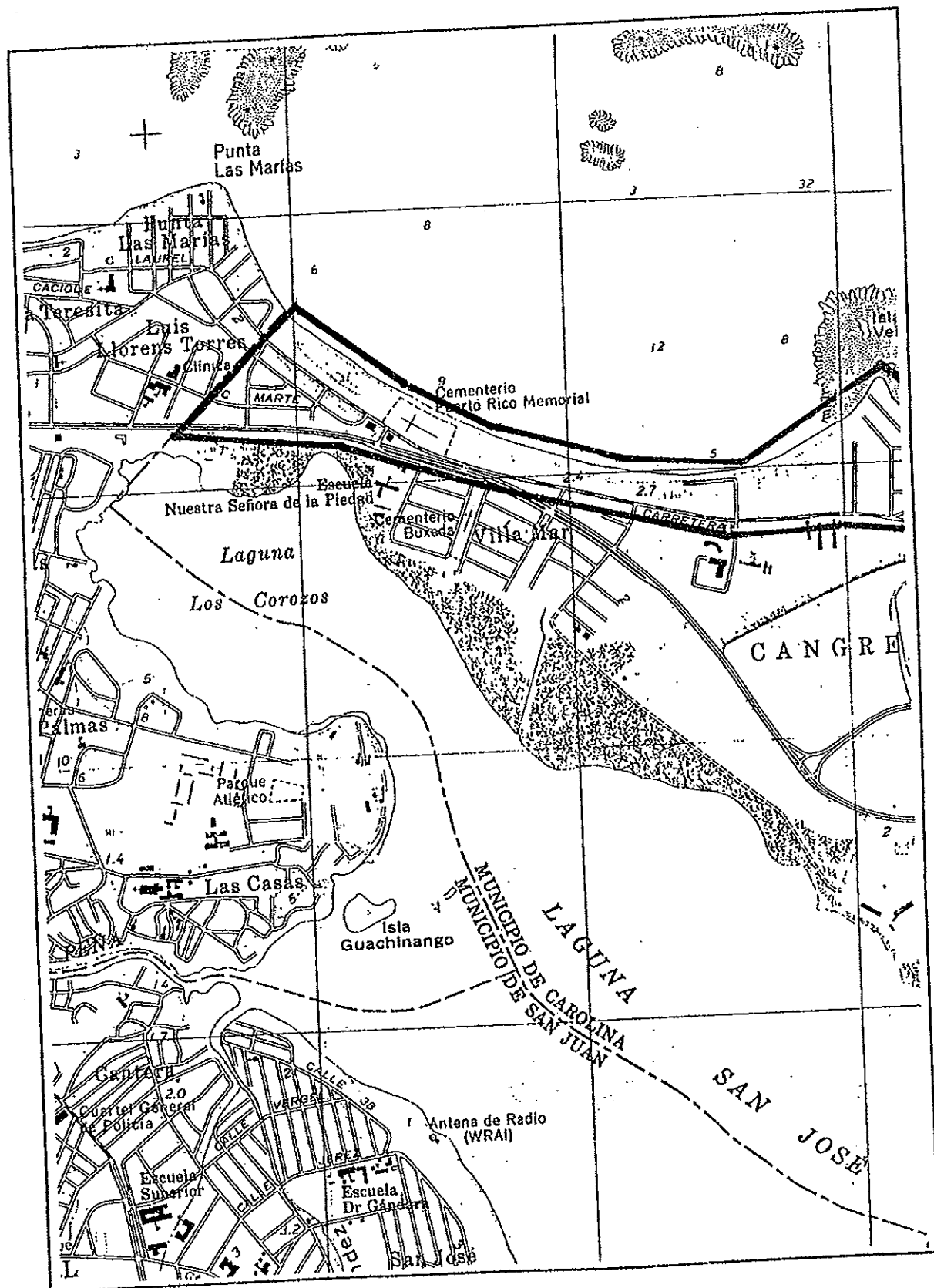
CAMUY
A1-19



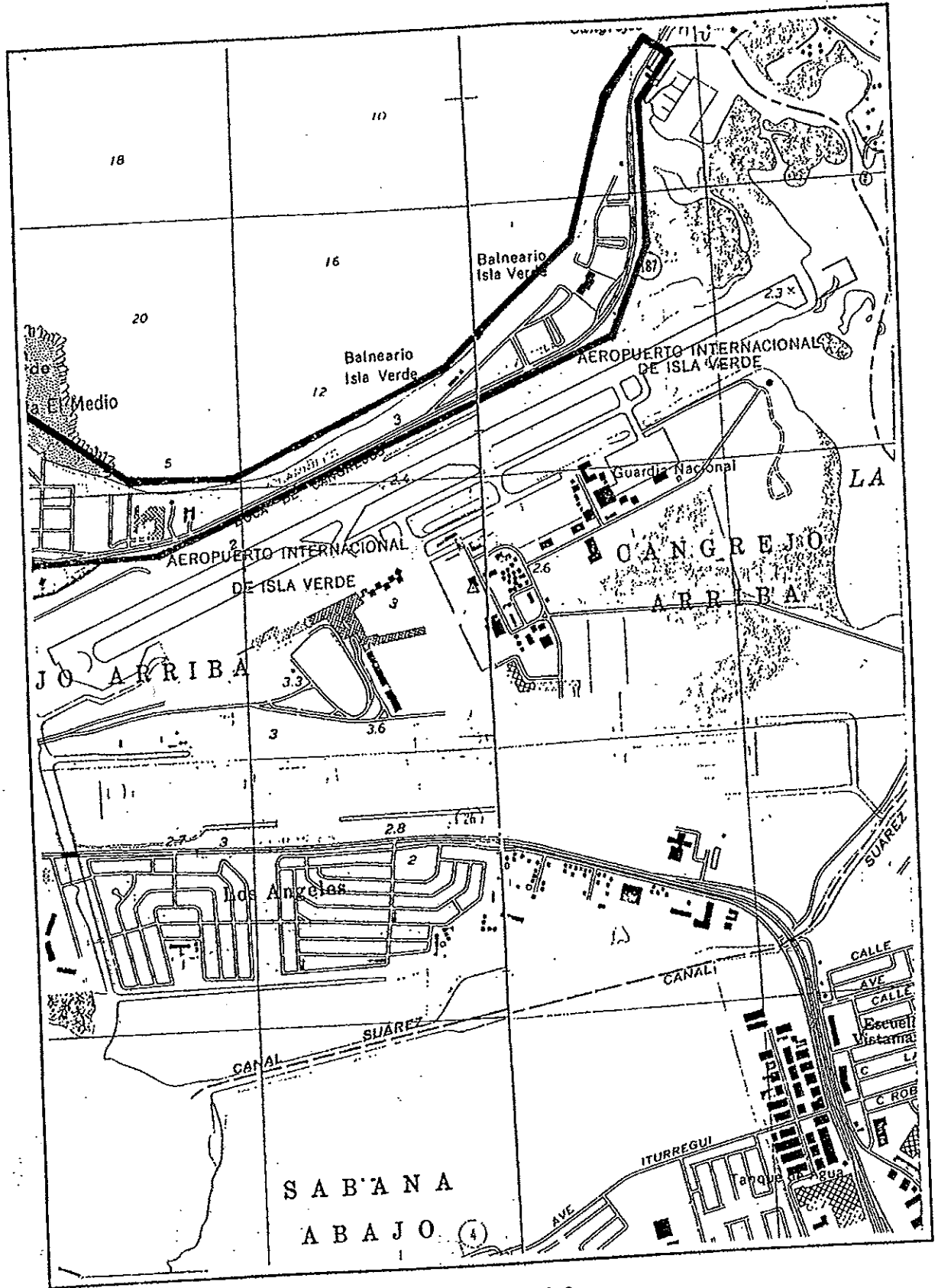
CANOVANAS



CAROLINA 1
CENTRO
A1-21

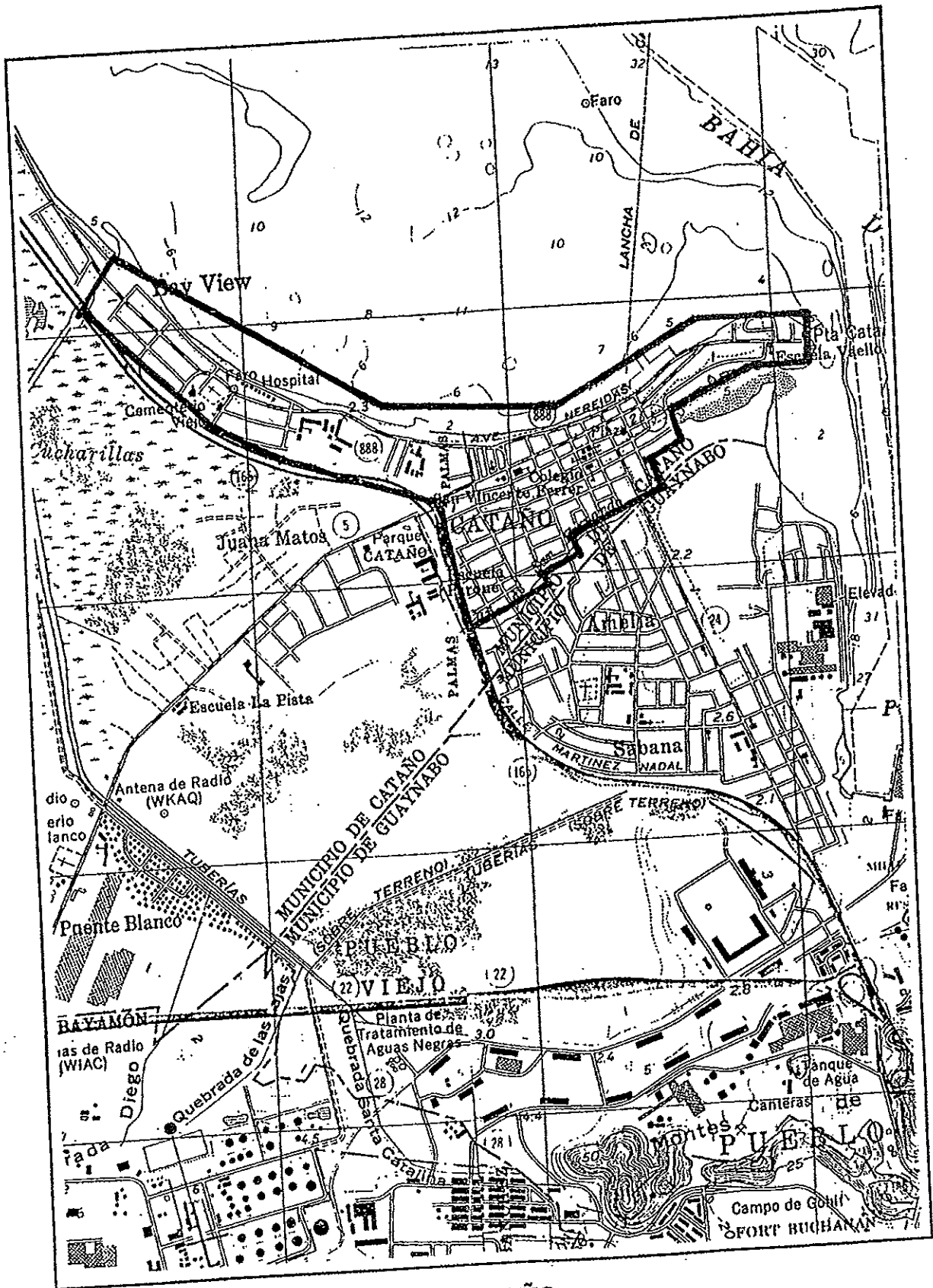


CAROLINA 2
 ISLA VERDE OESTE
 A1-22

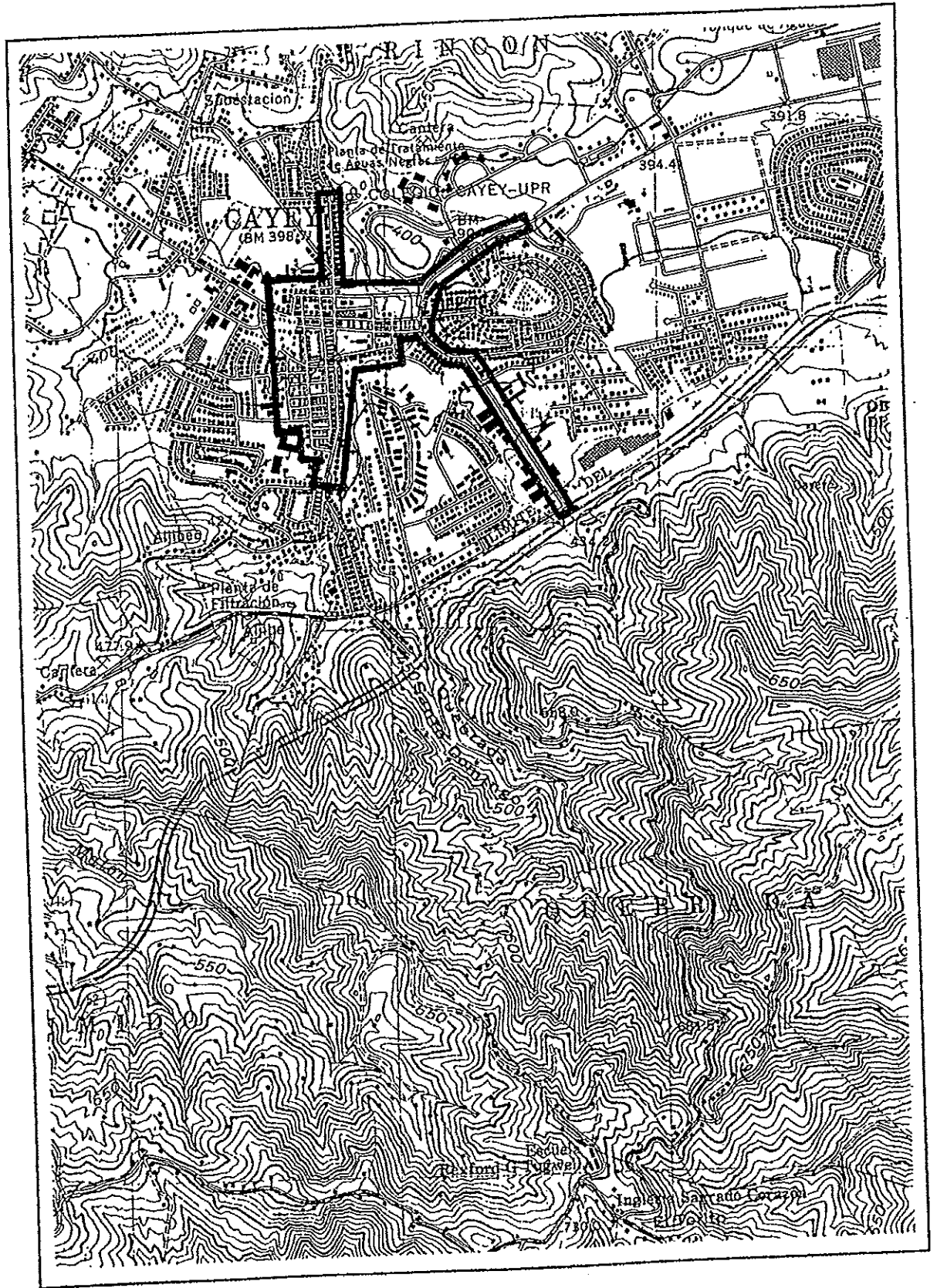


CAROLINA 3
ISLA VERDE ESTE

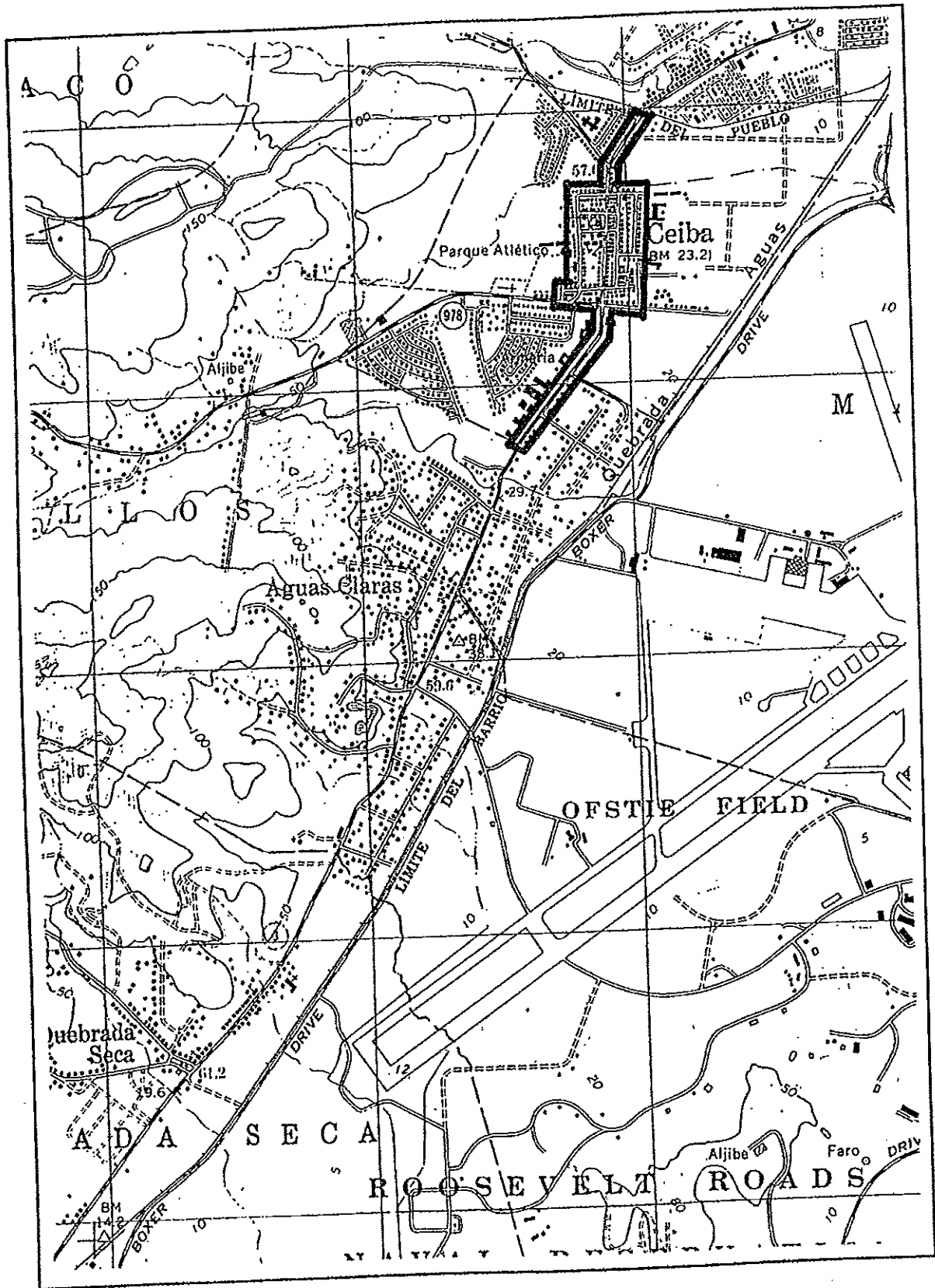
A1-23



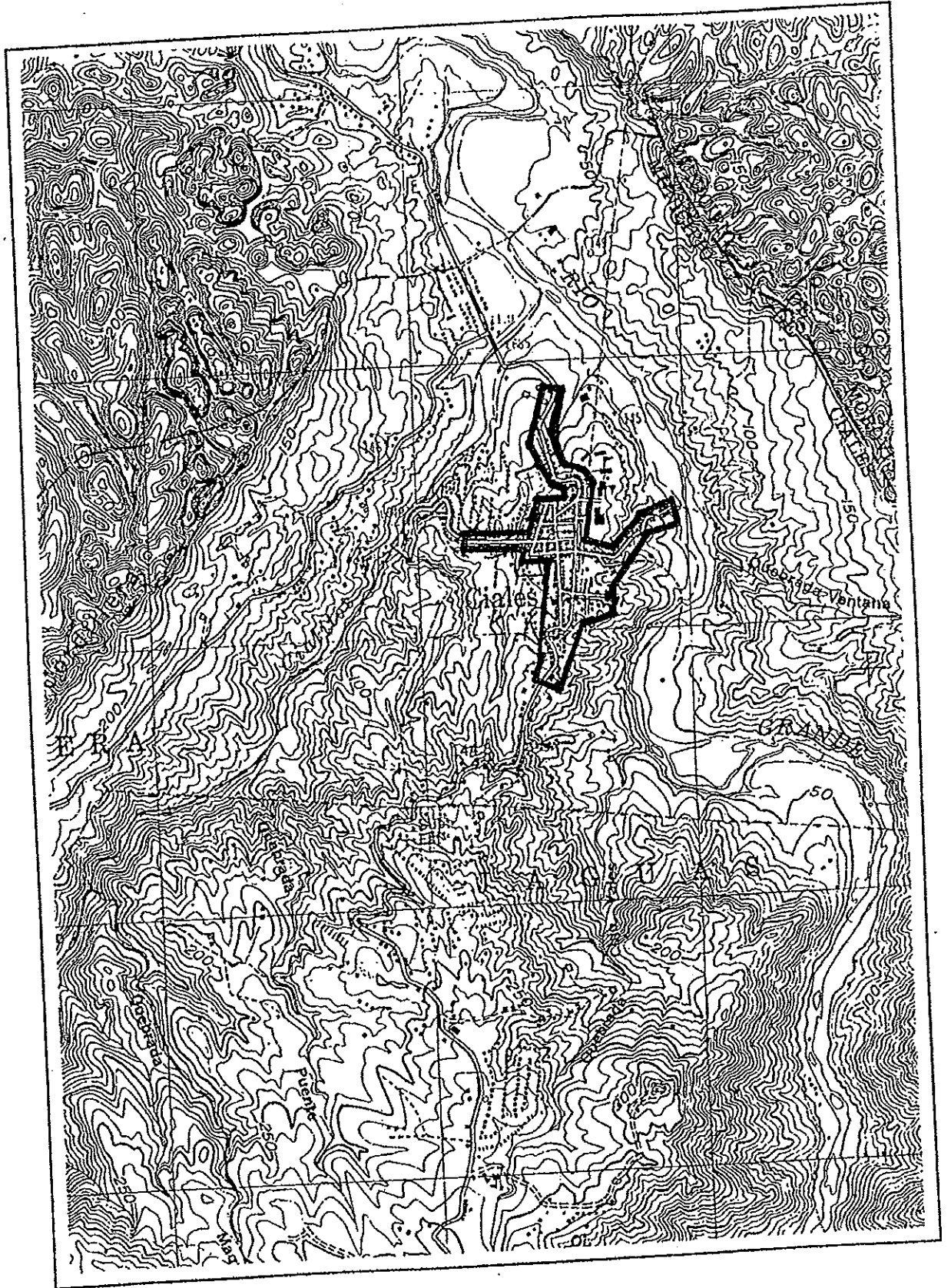
CATAÑO



CAYEY
A1-25

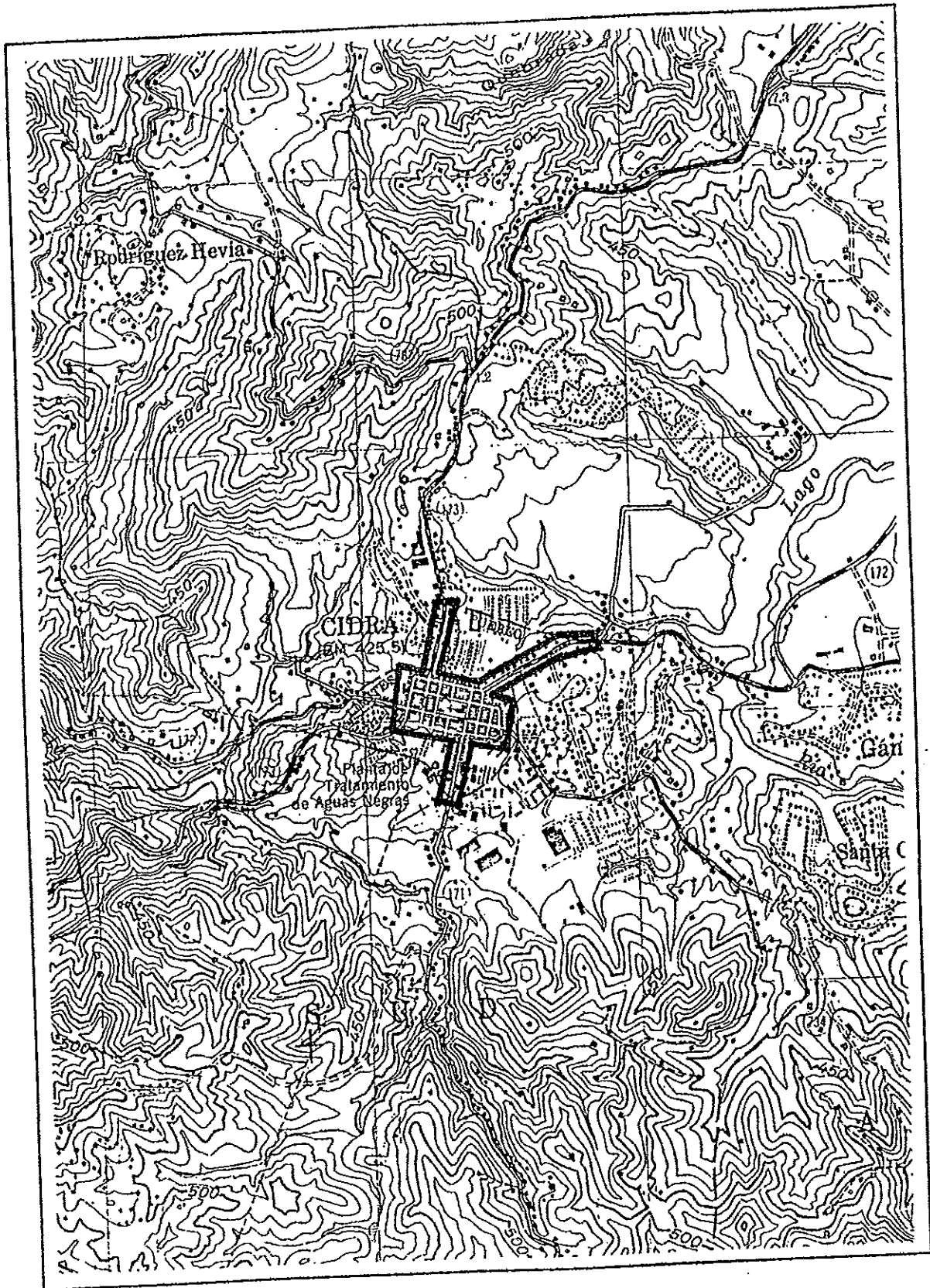


CEIBA
A1-26

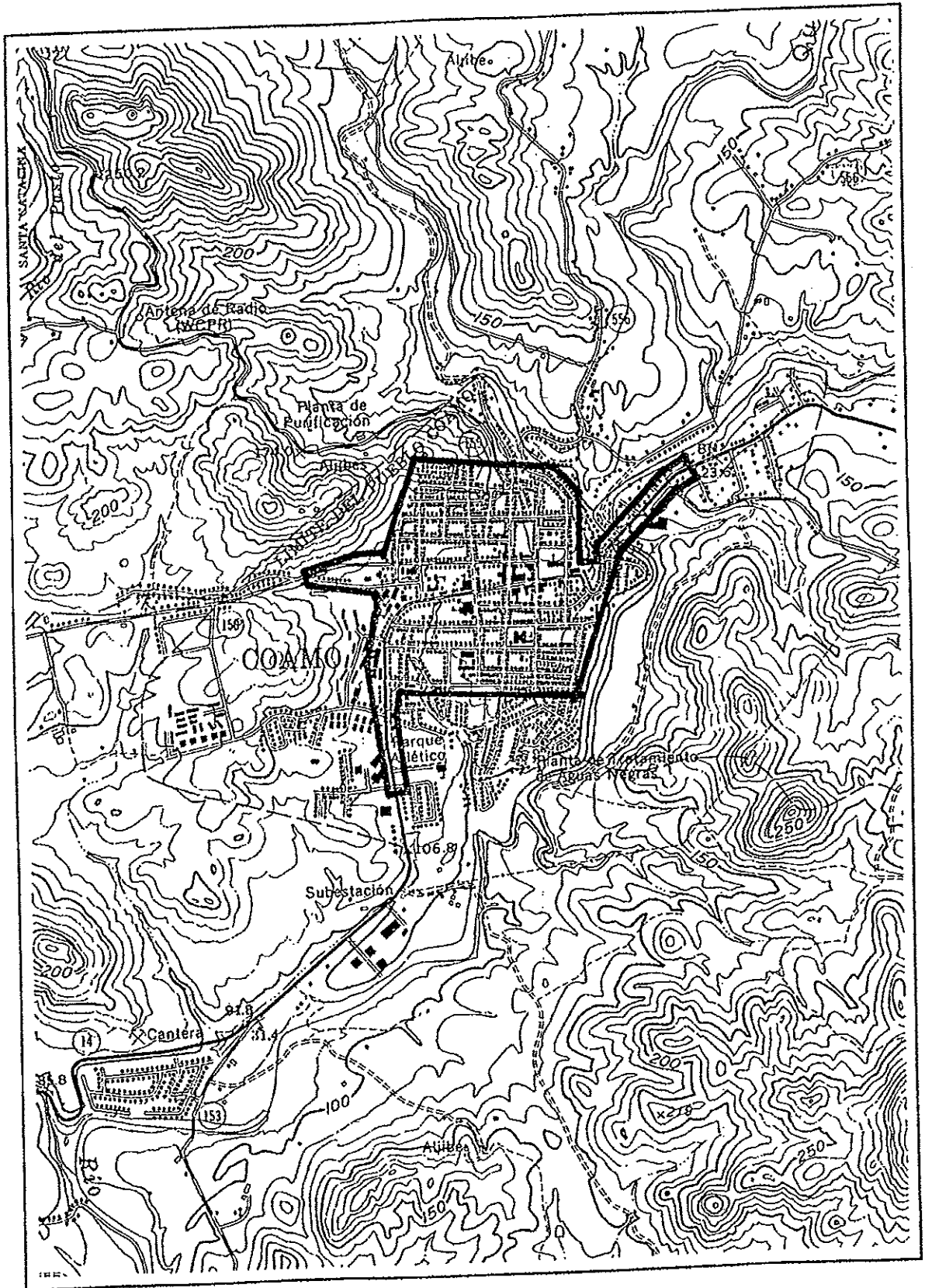


CIALES

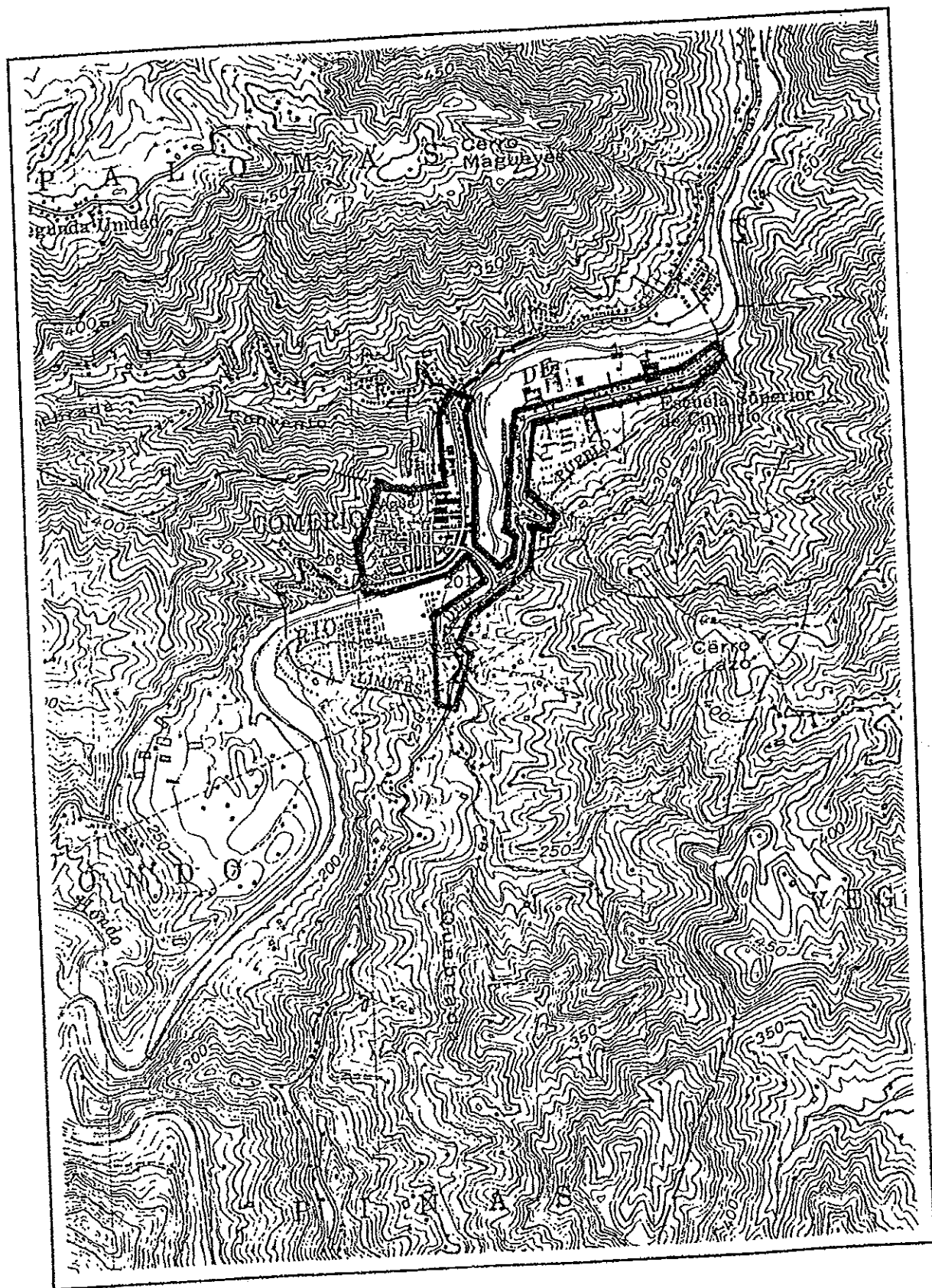
A1-27



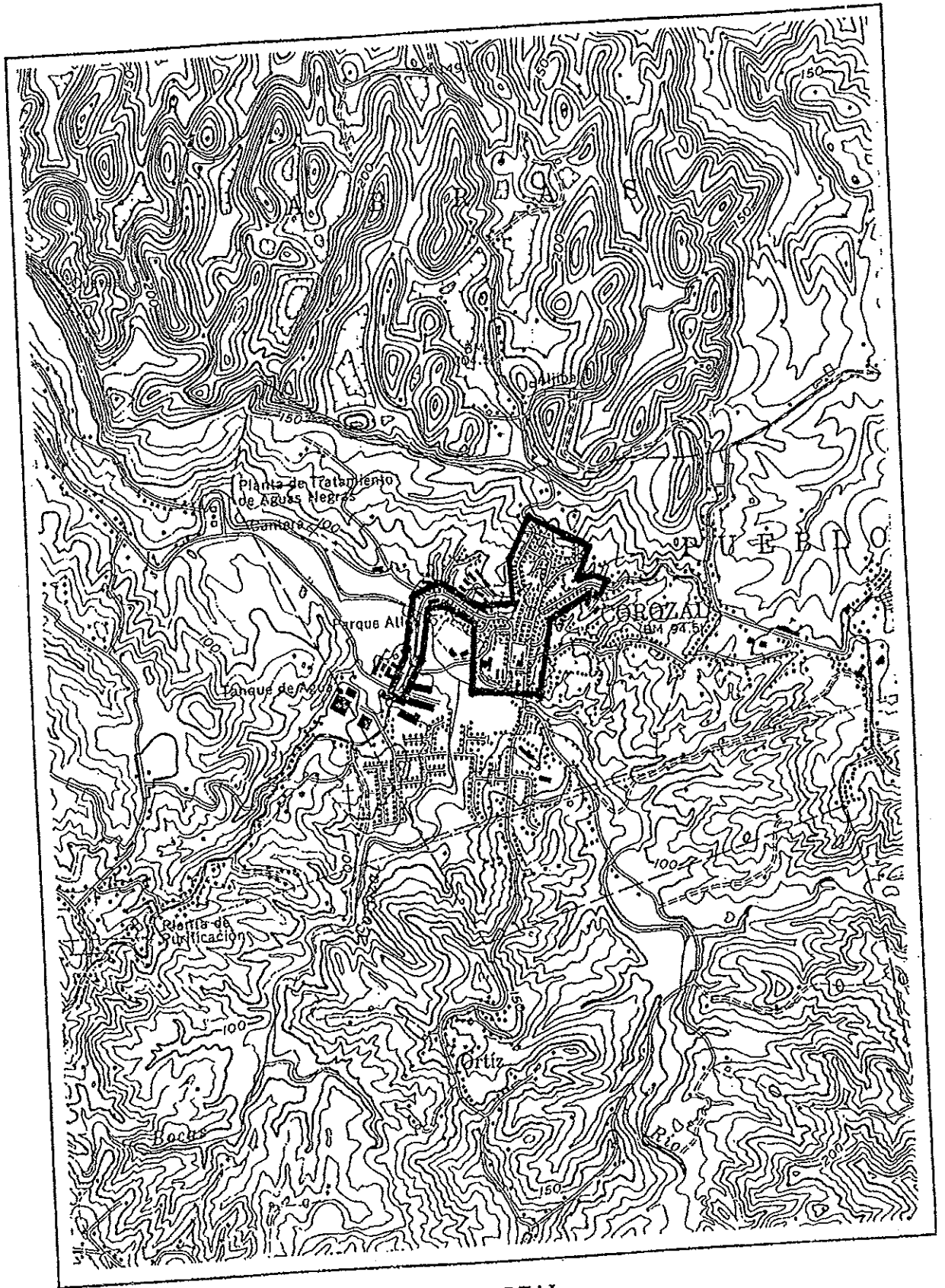
CIDRA
A1-28



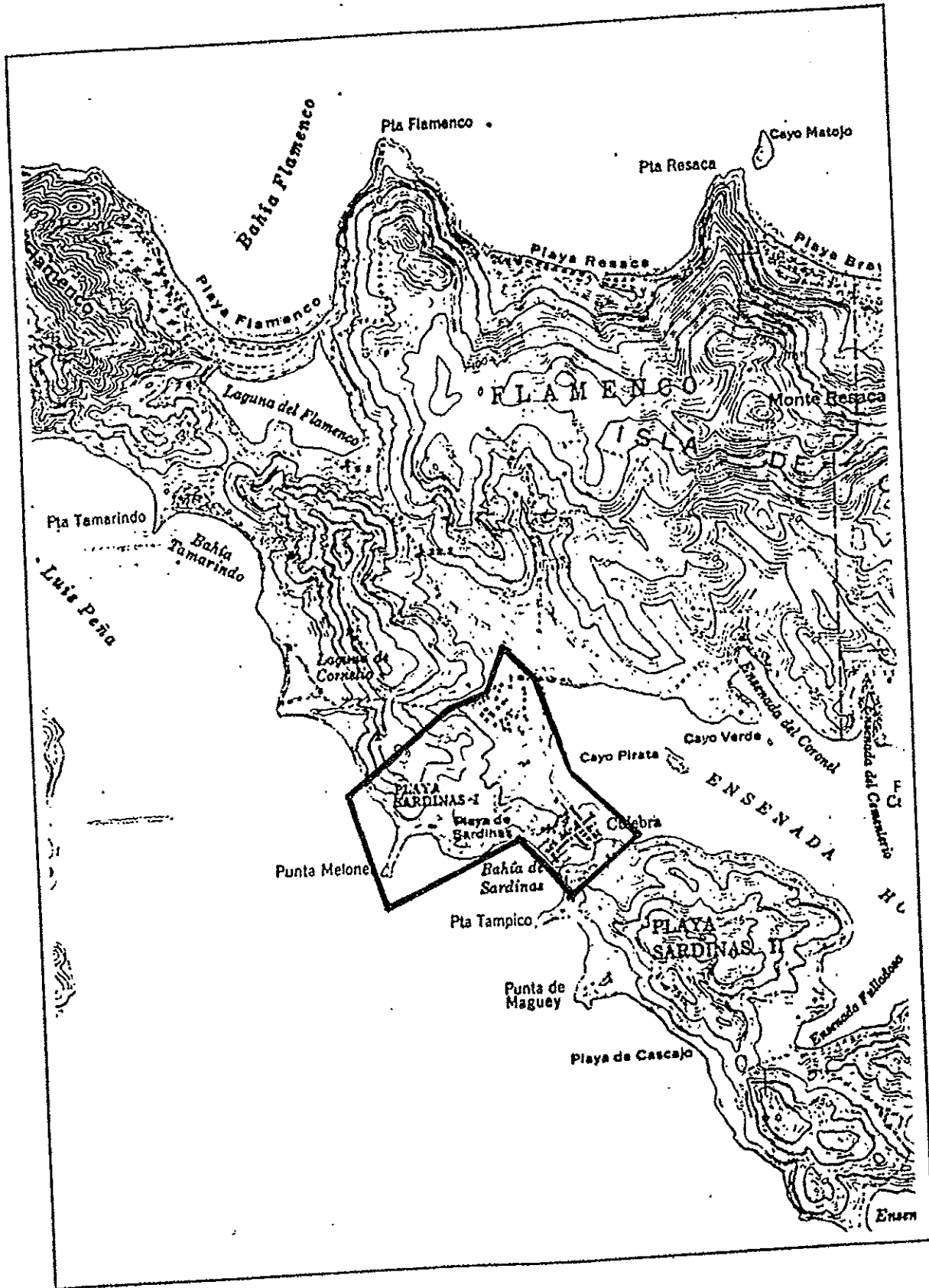
COAMO
A1-29



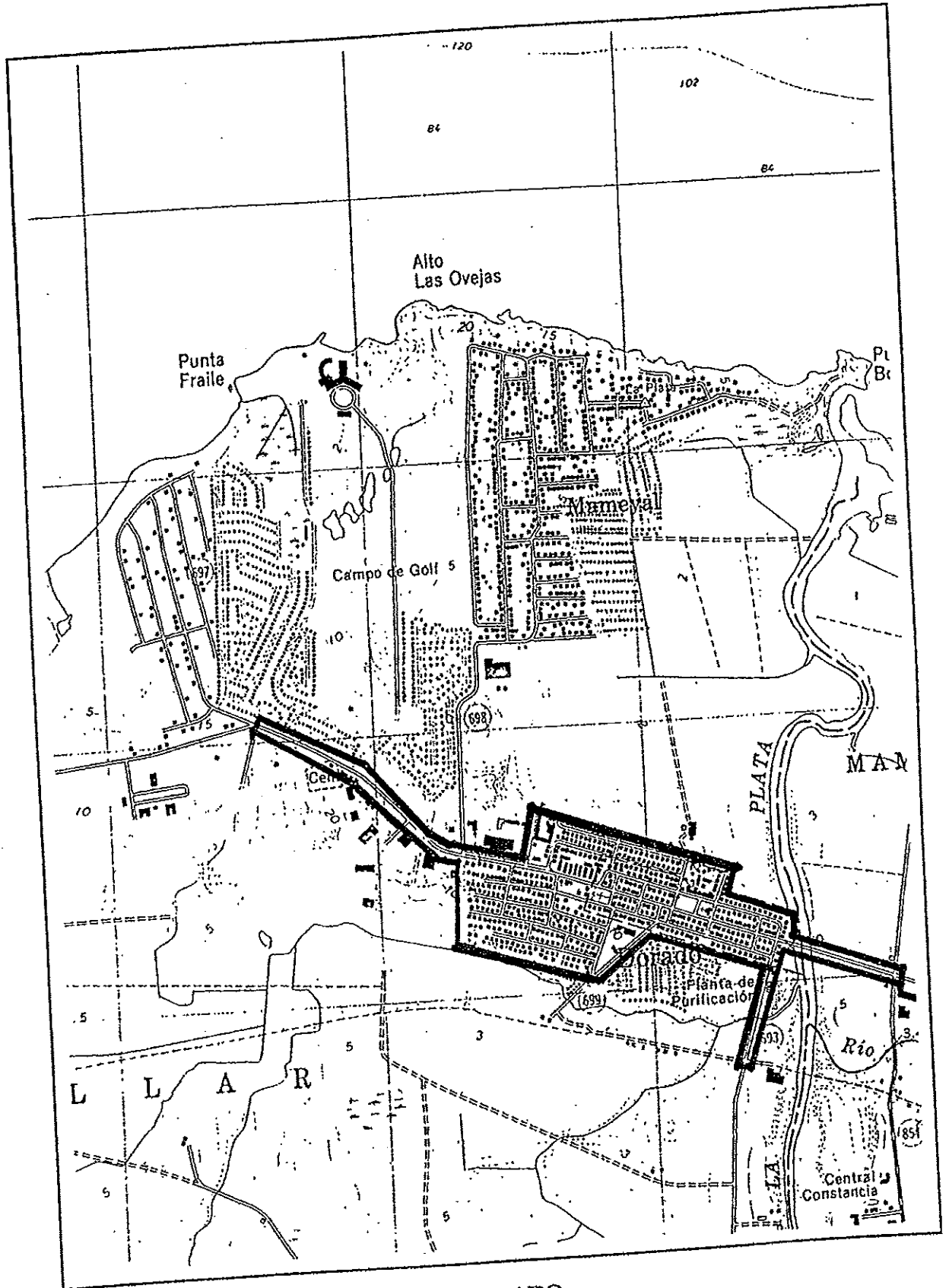
COMERIO
A1-30



COROZAL
A1-31

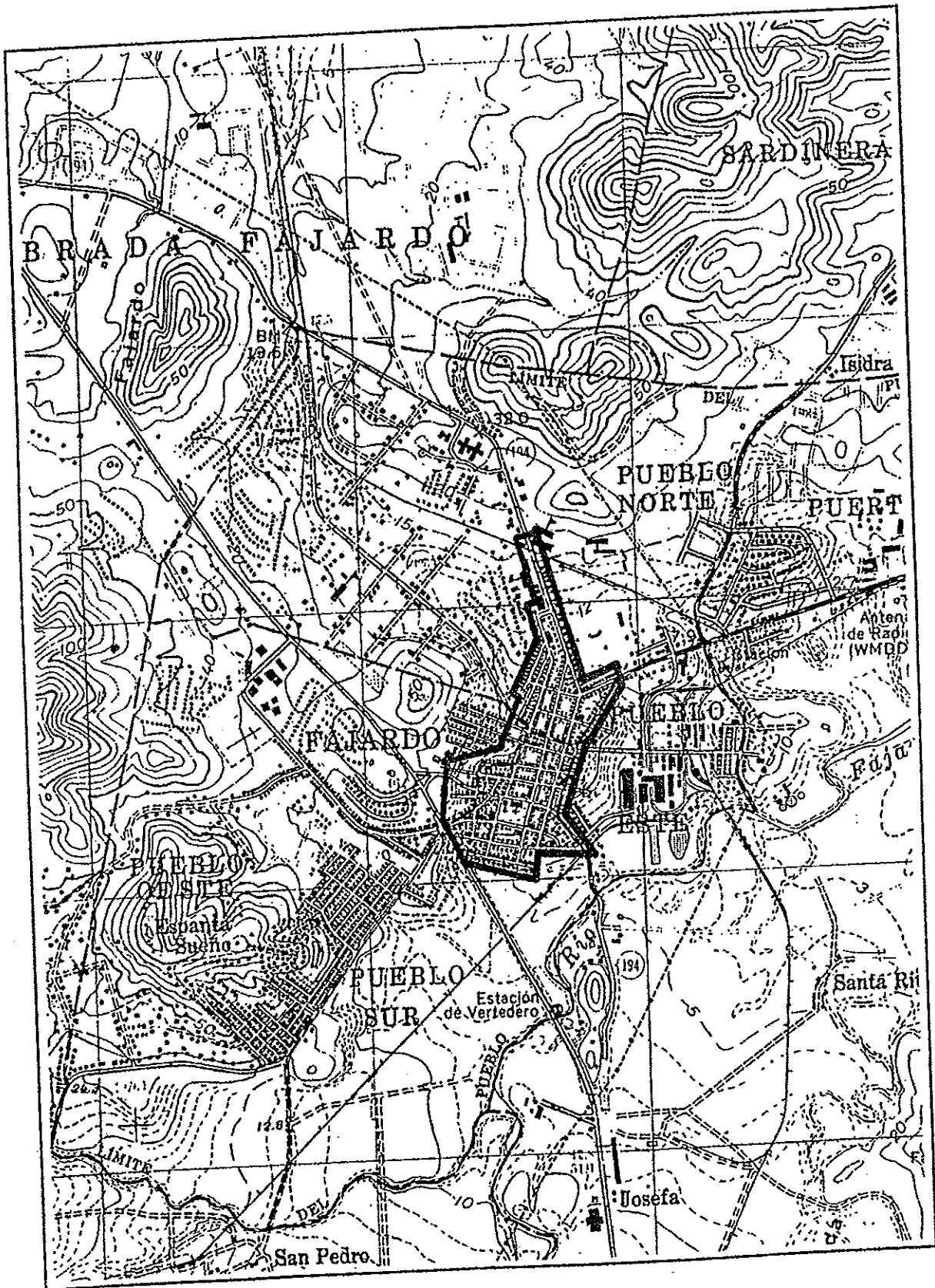


CULEBRA
A1-32

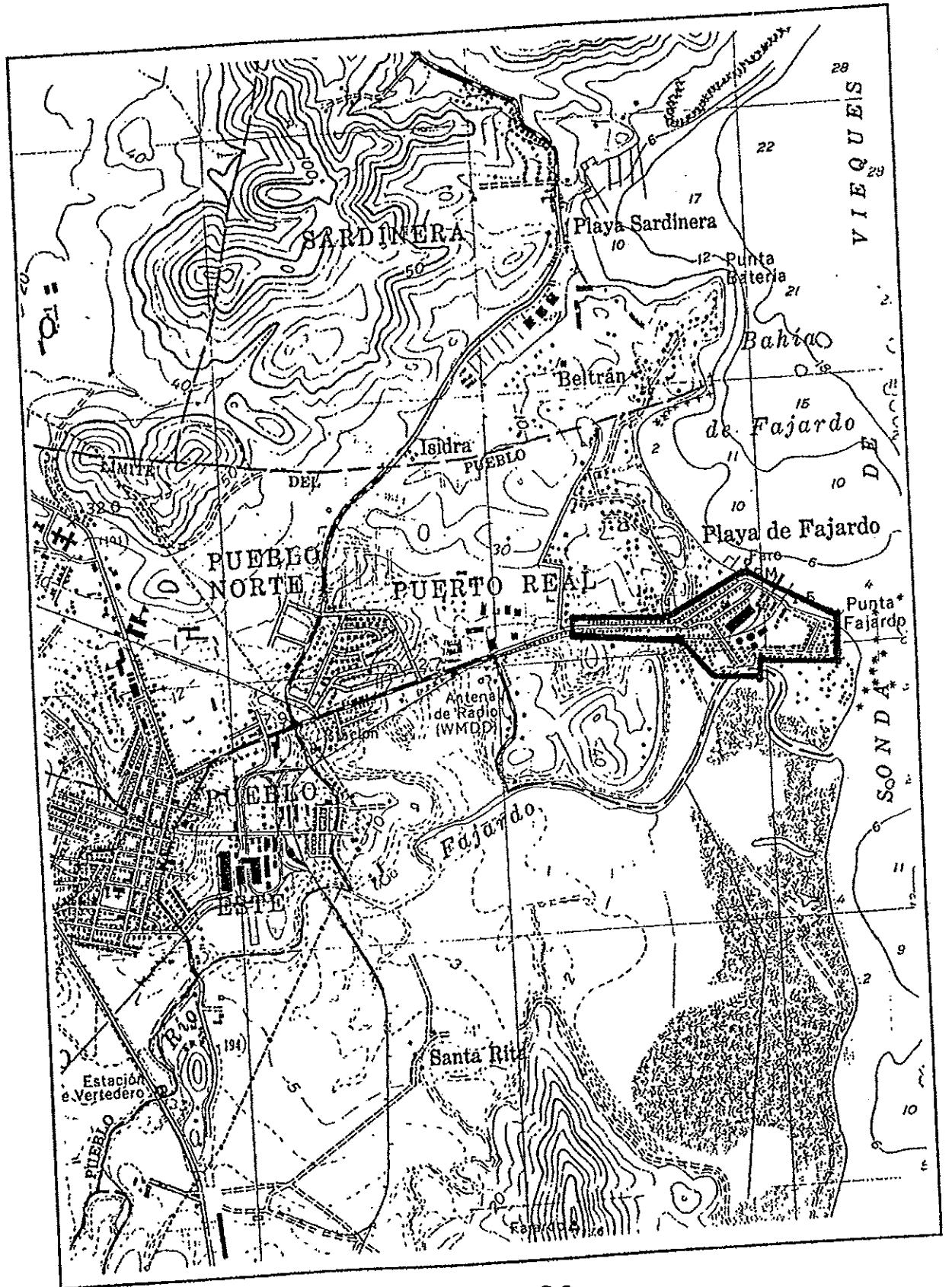


DORADO

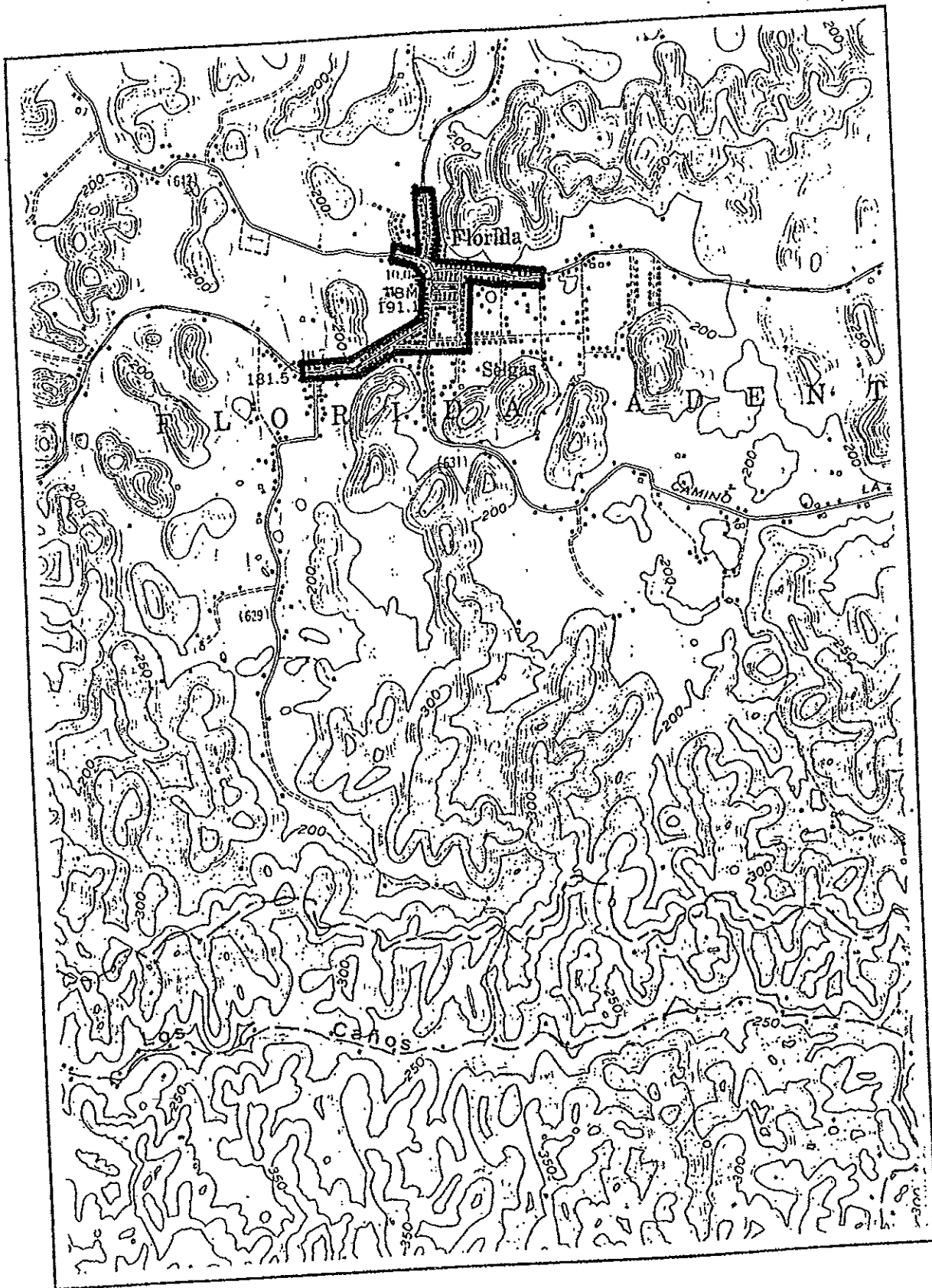
A1-33



FAJARDO 1
CENTRO
A1-34

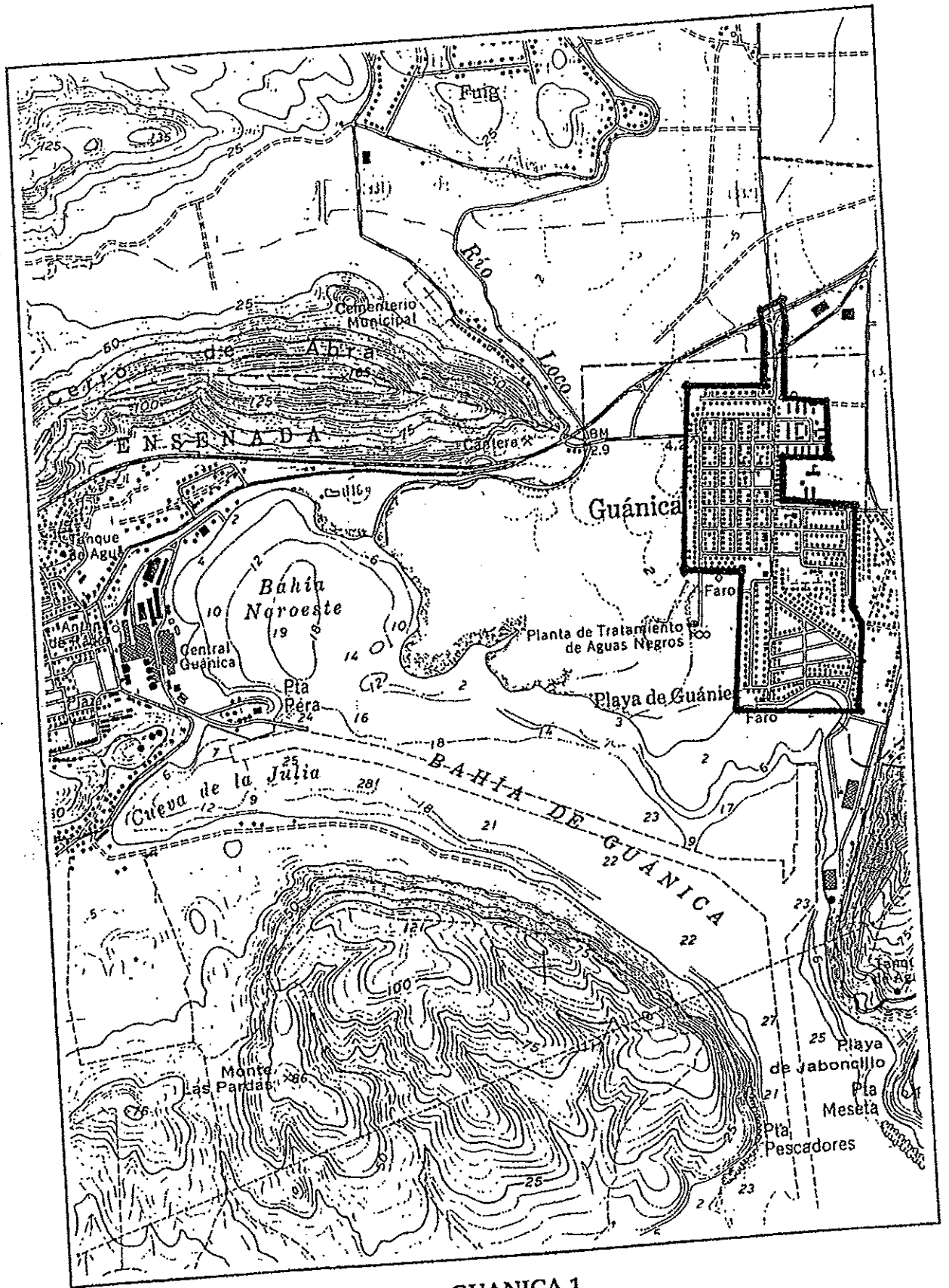


FAJARDO 2
 PLAYA
 A1-35

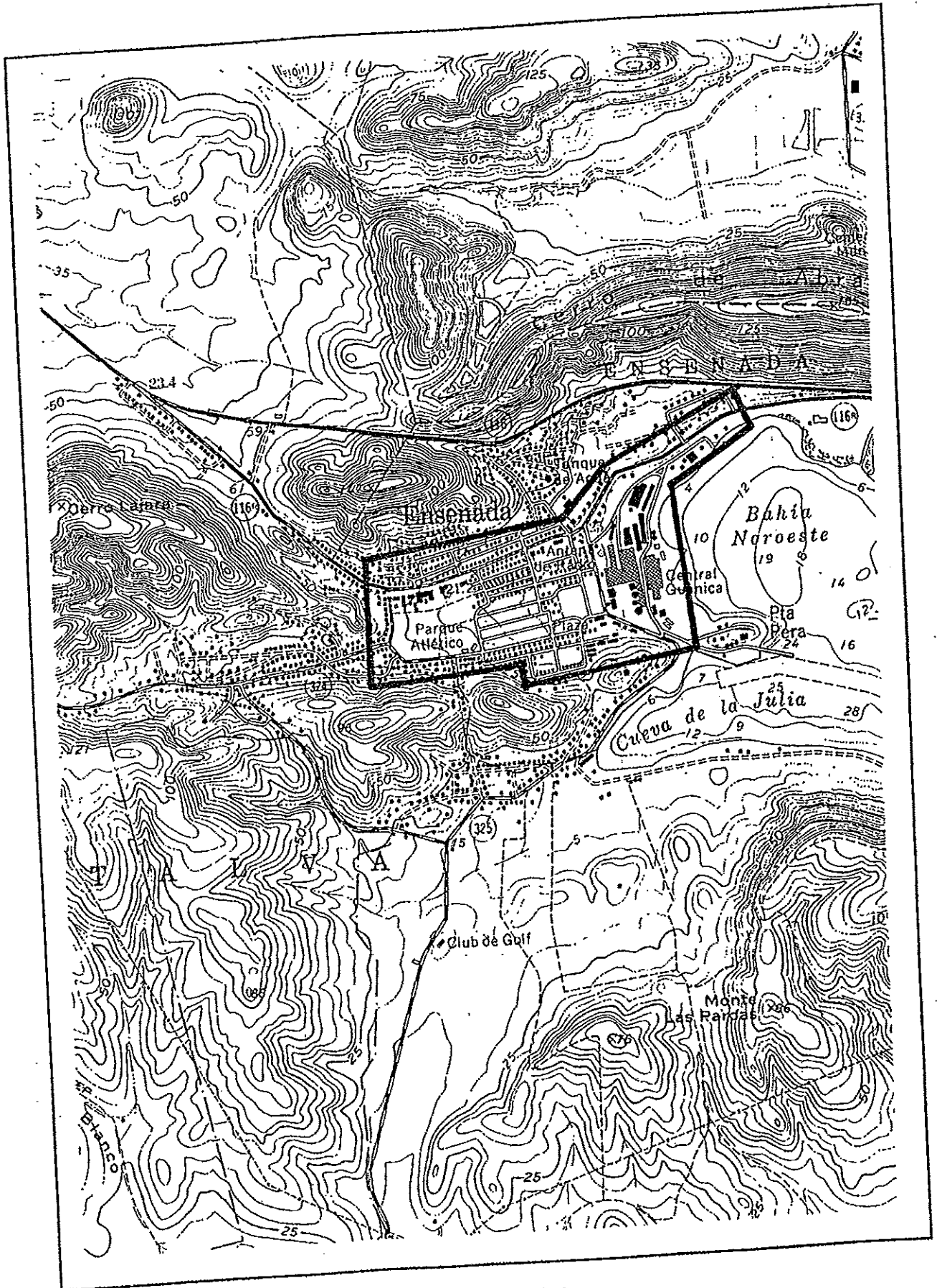


FLORIDA

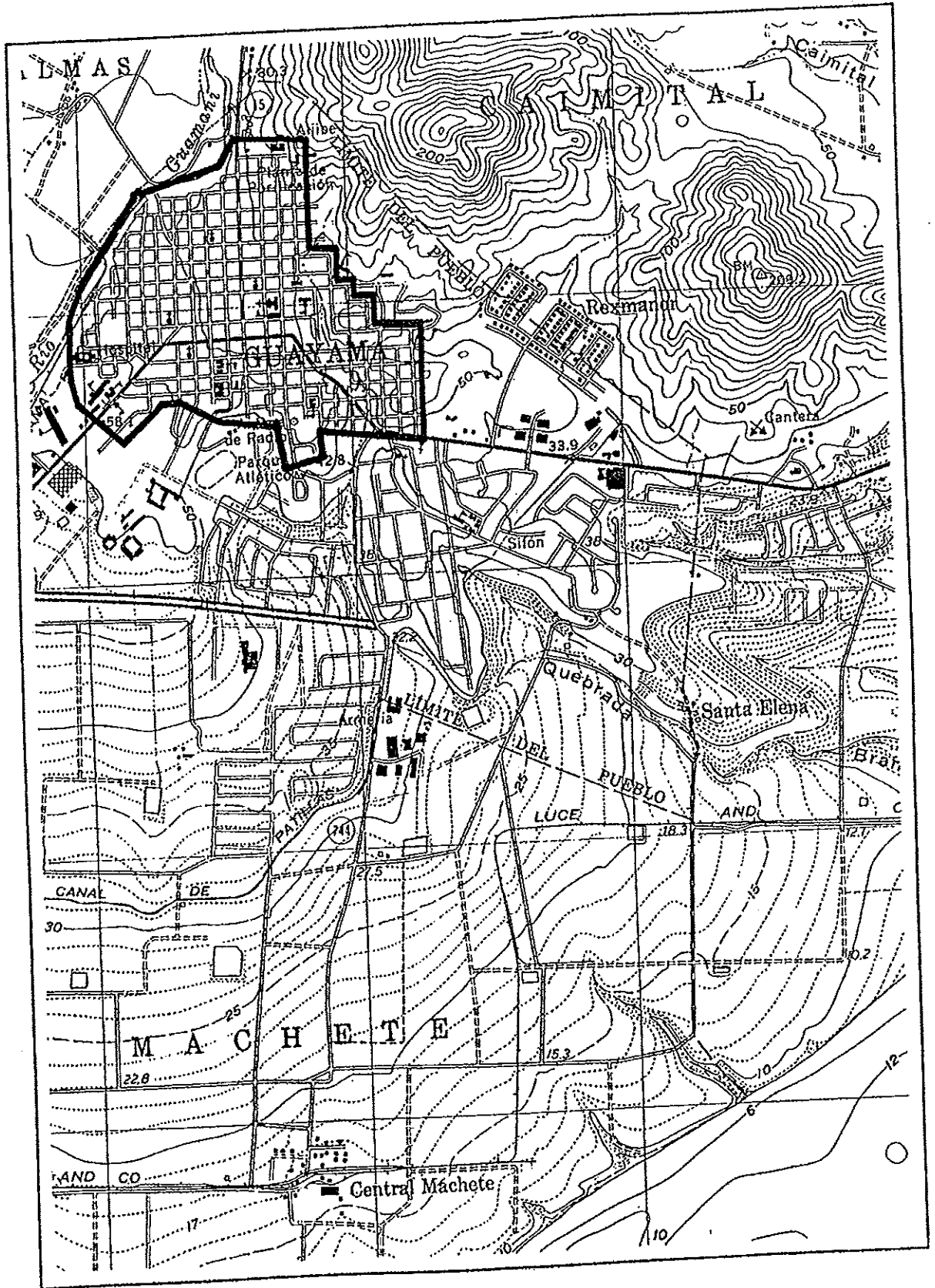
A1-36



GUANICA 1
CENTRO
A1-37

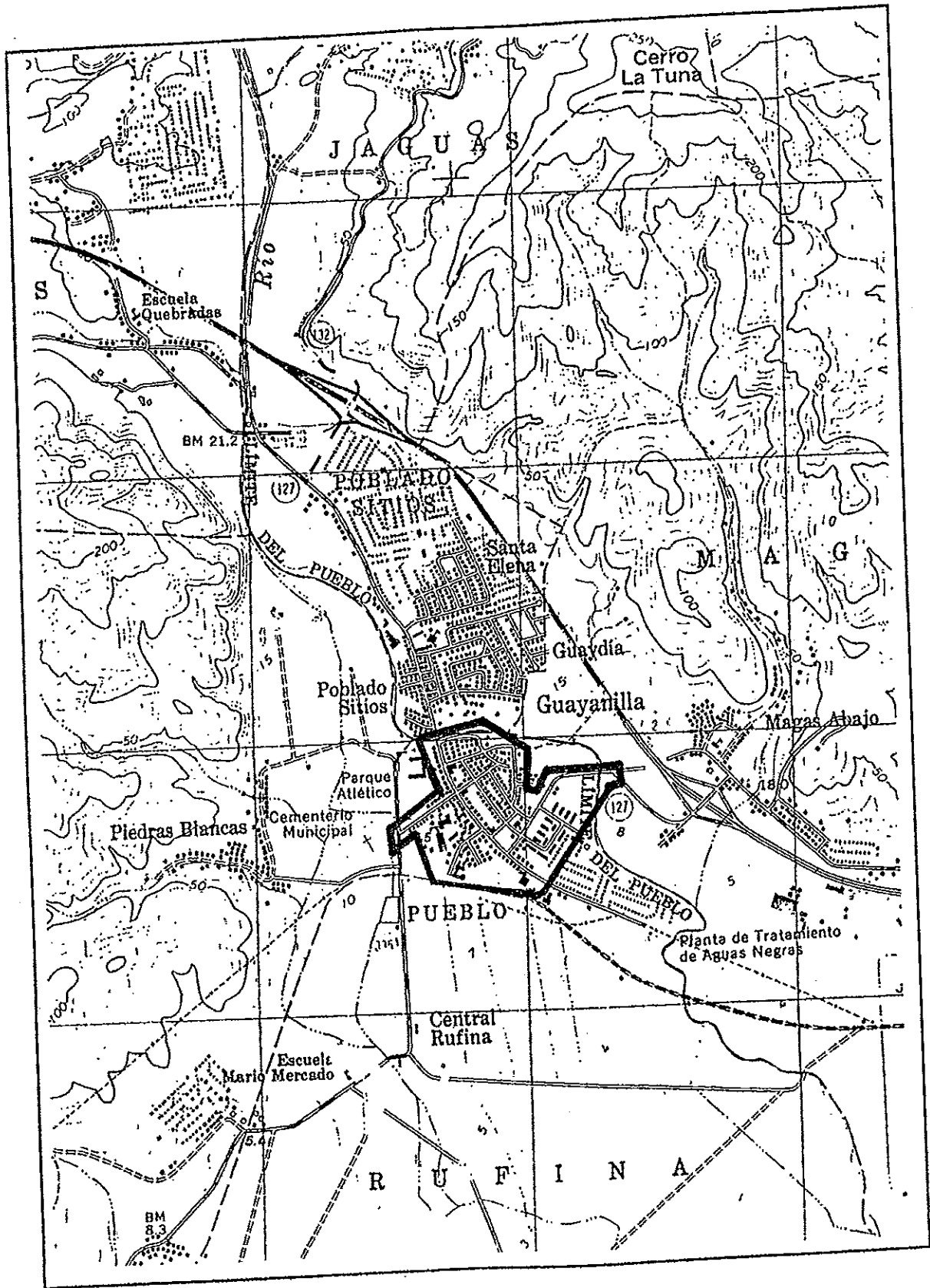


GUANICA 2
ENSENADA
A1-38

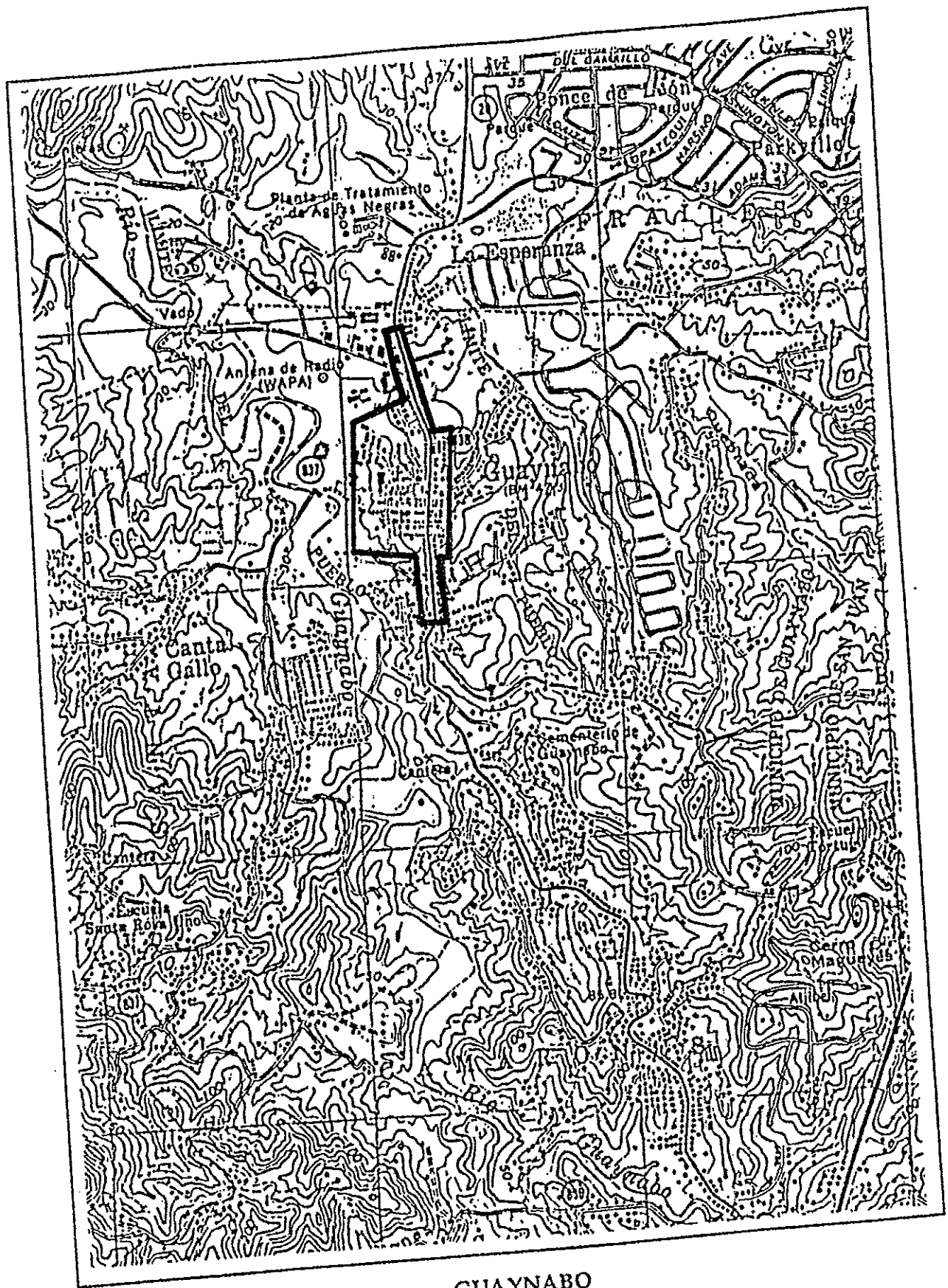


GUAYAMA

A1-39

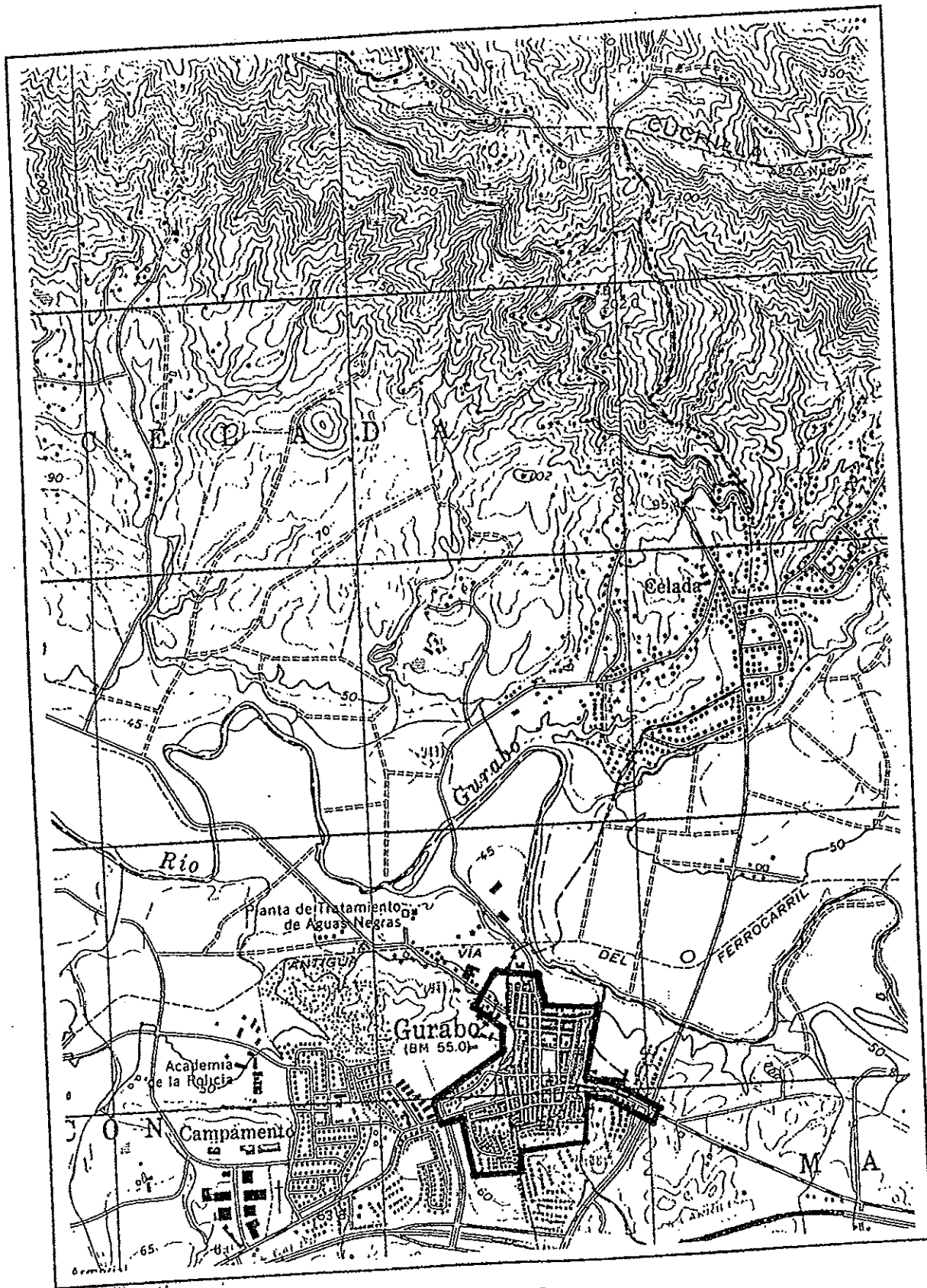


GUAYANILLA

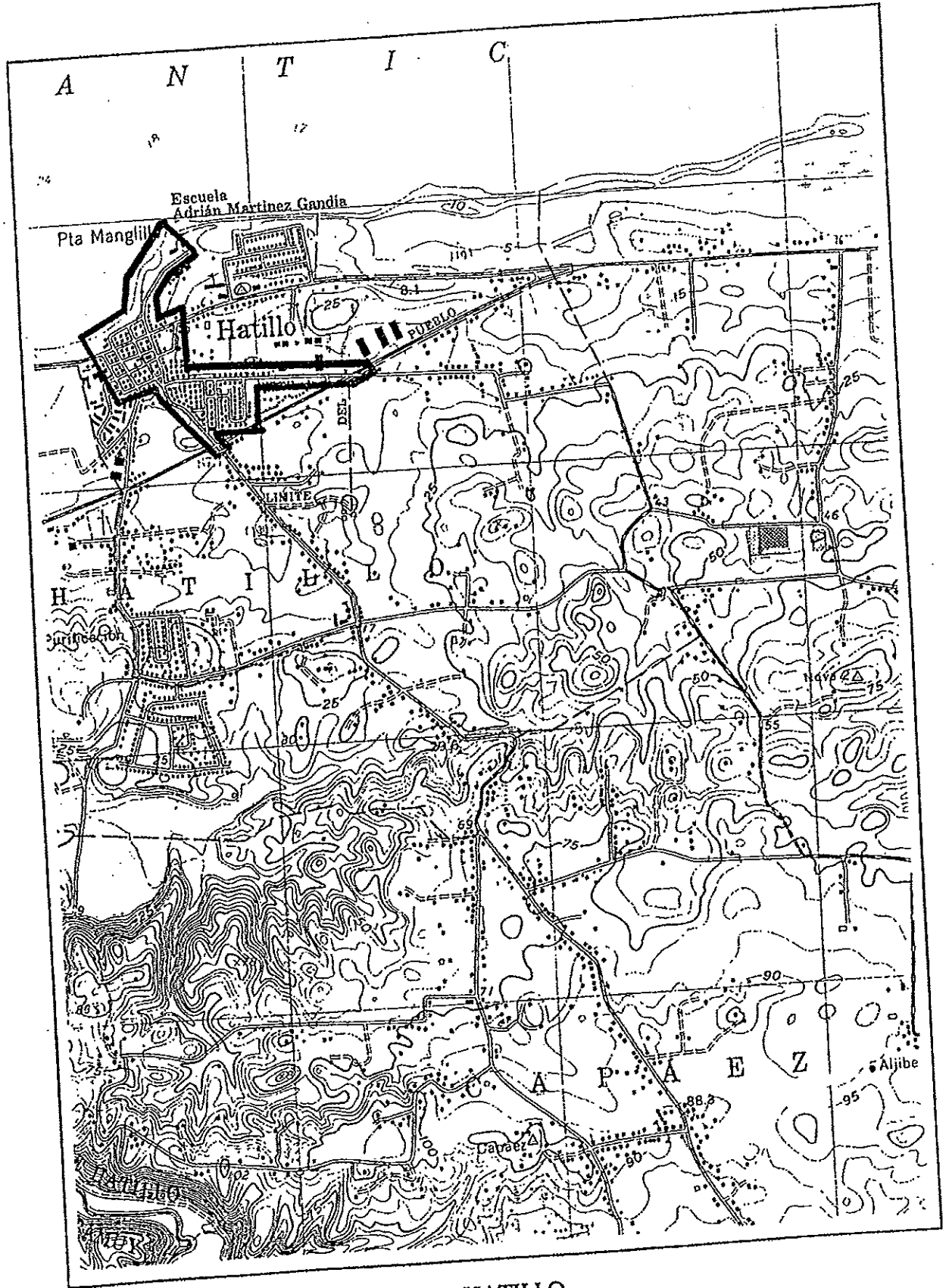


GUAYNABO

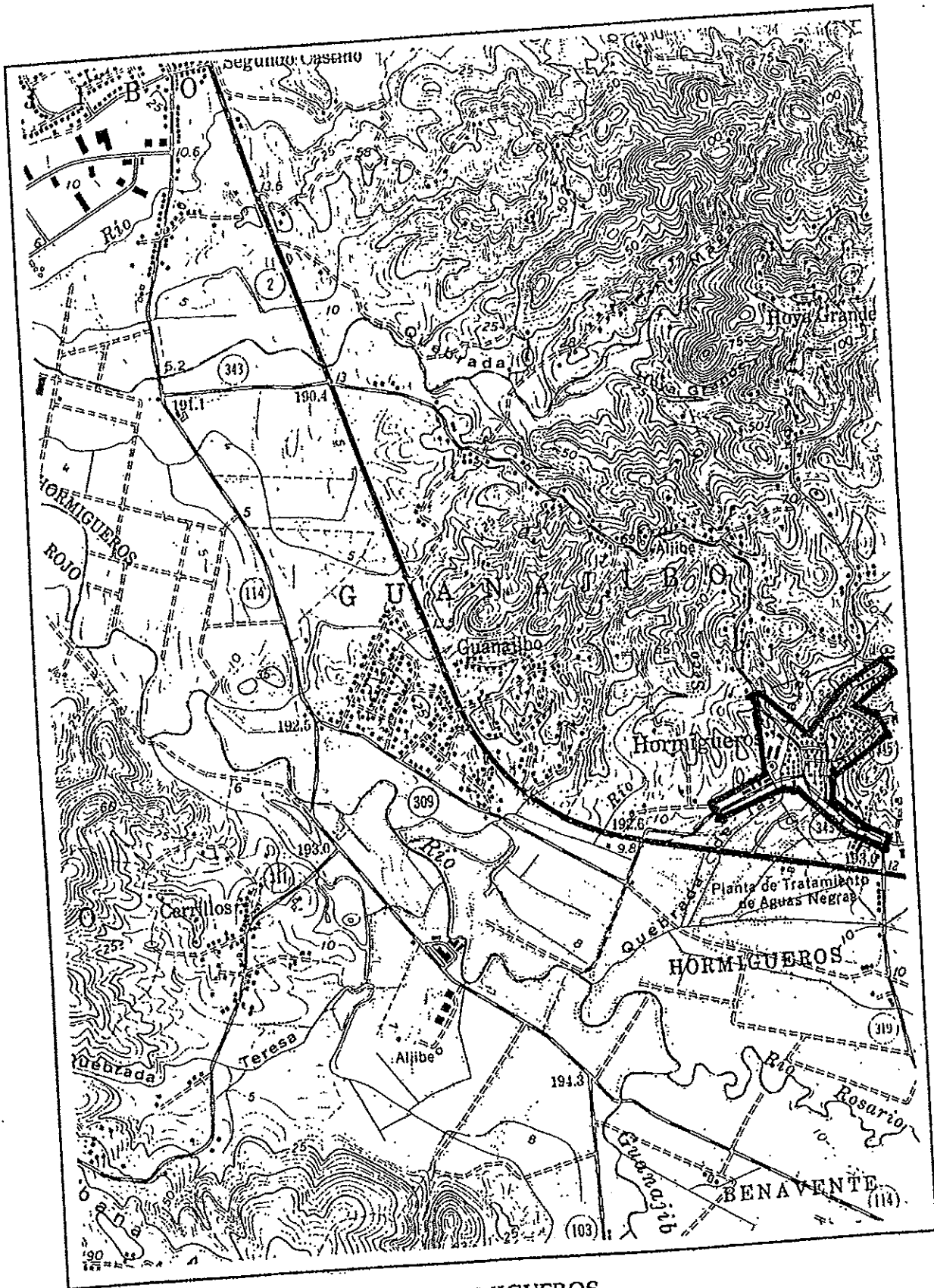
AI-41



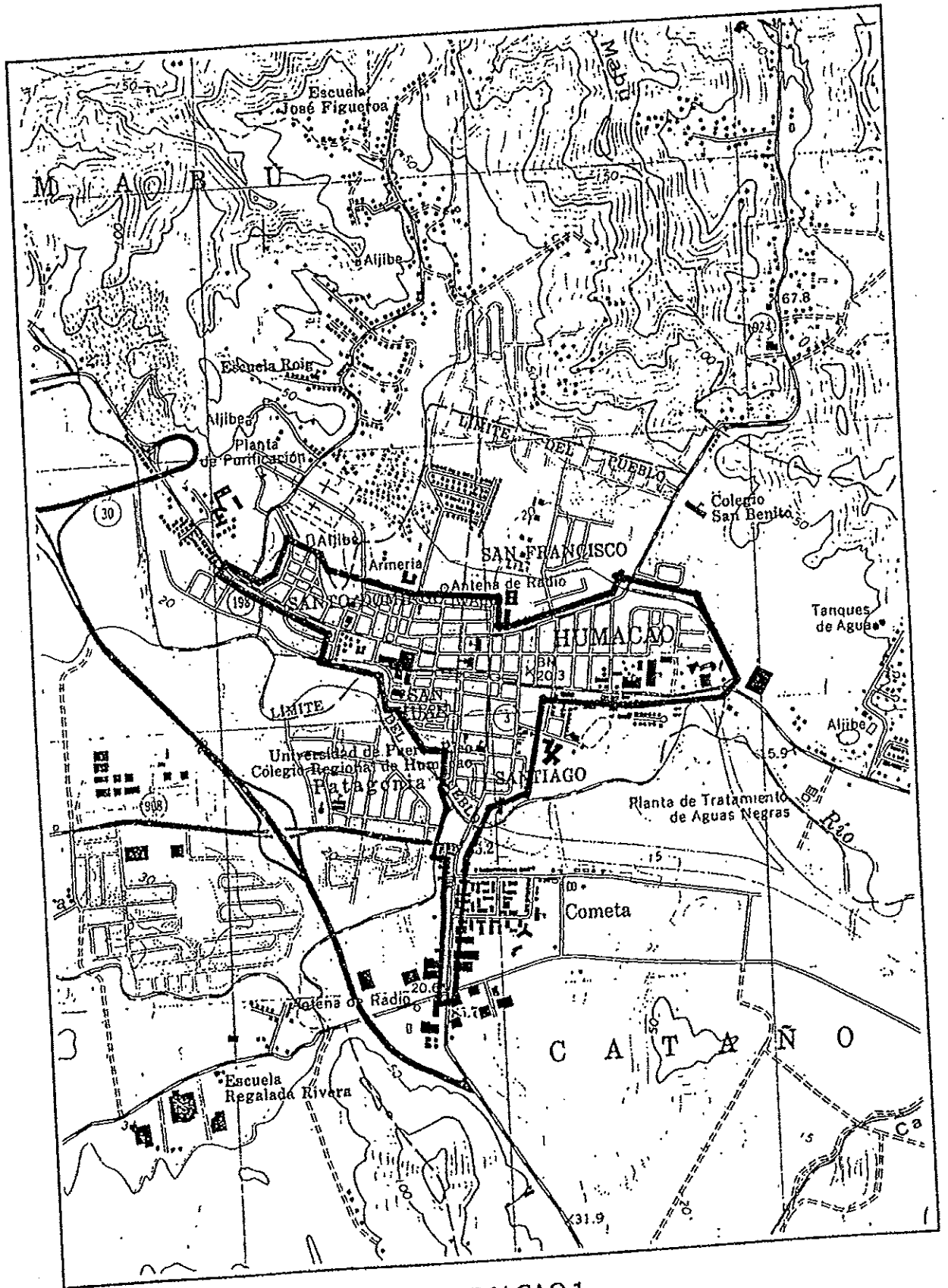
GURABO
A1-42



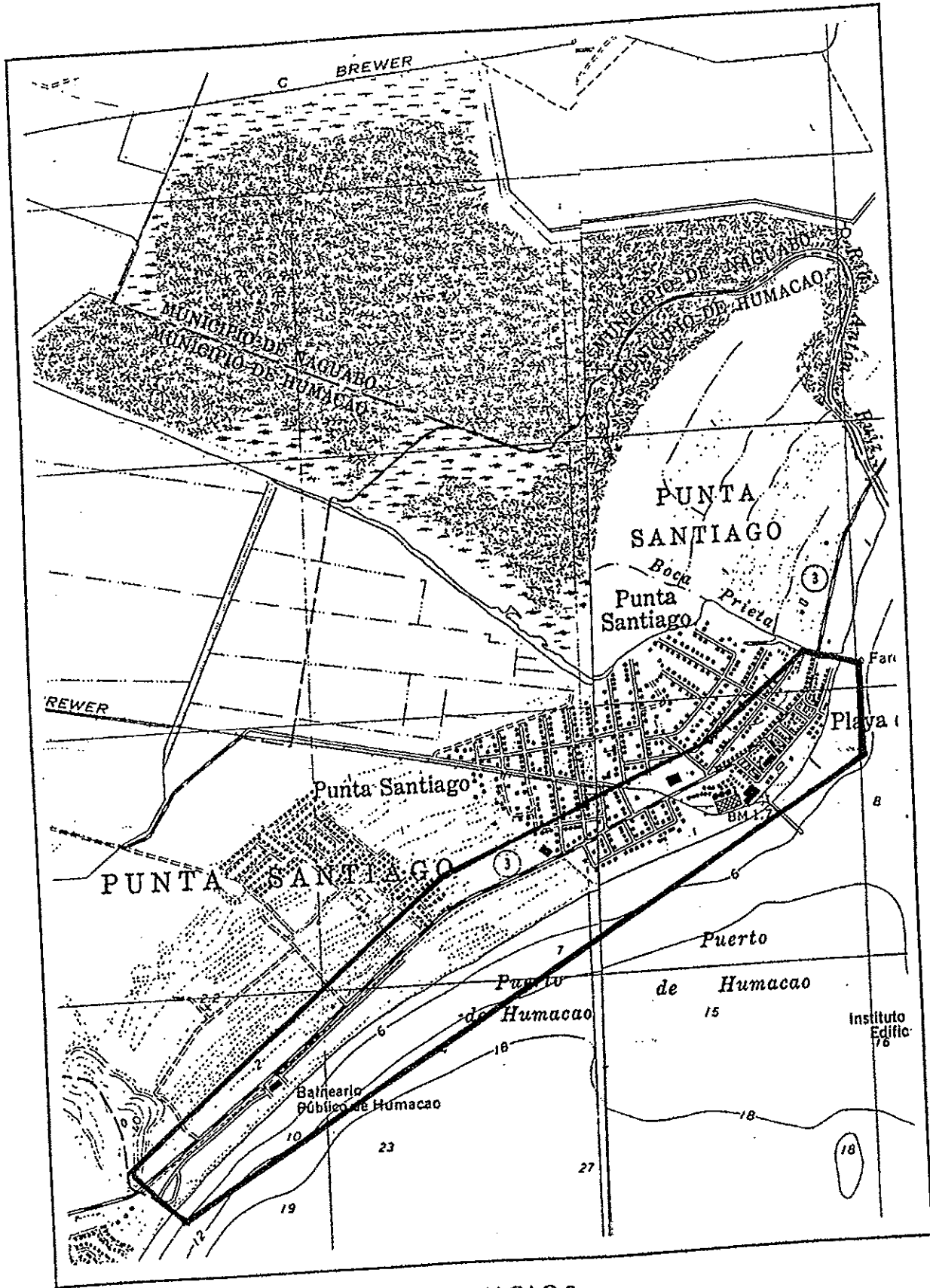
HATILLO
A1-43



HORMIGUEROS

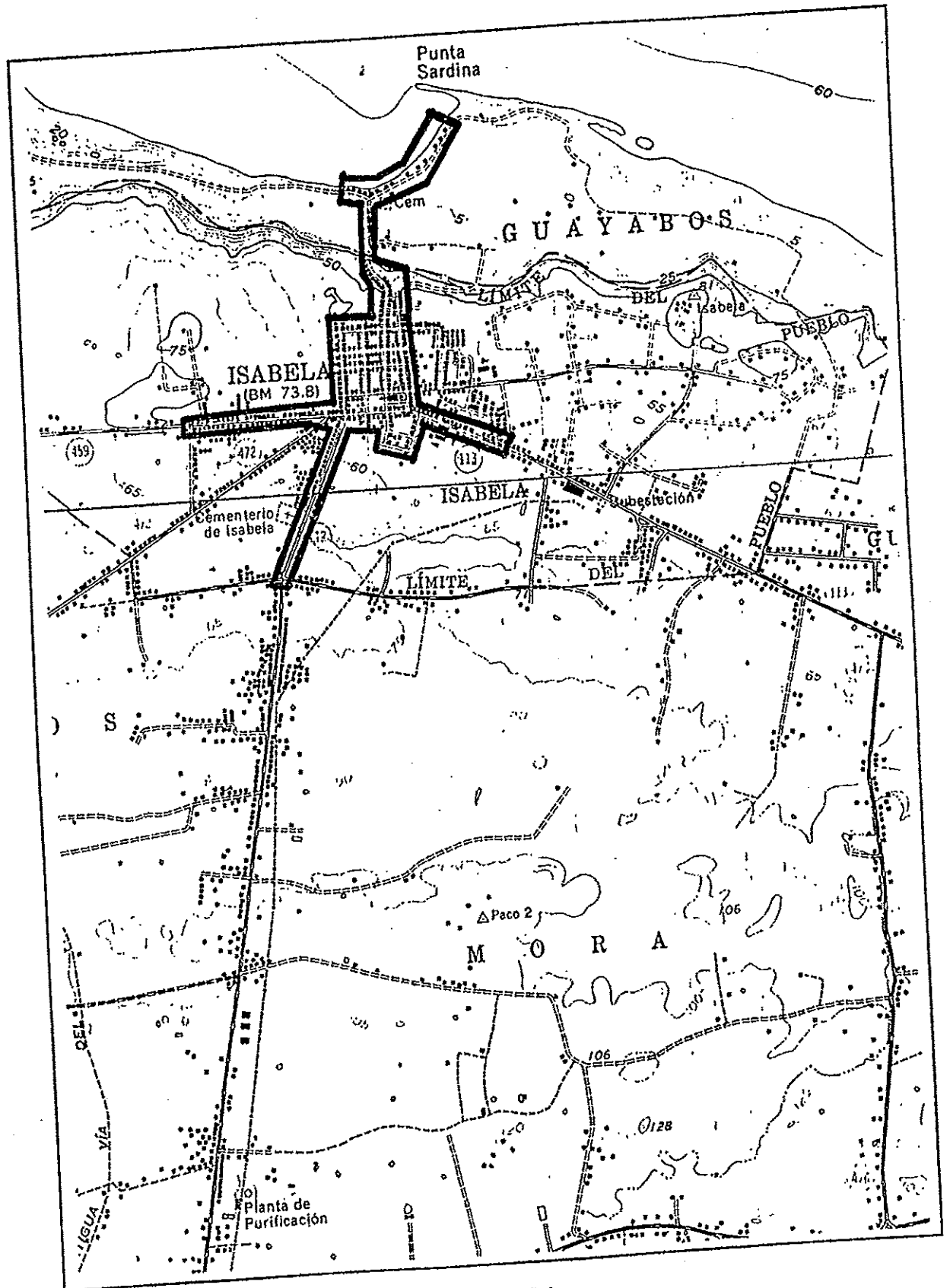


HUMACAO 1
CENTRO
A1-45

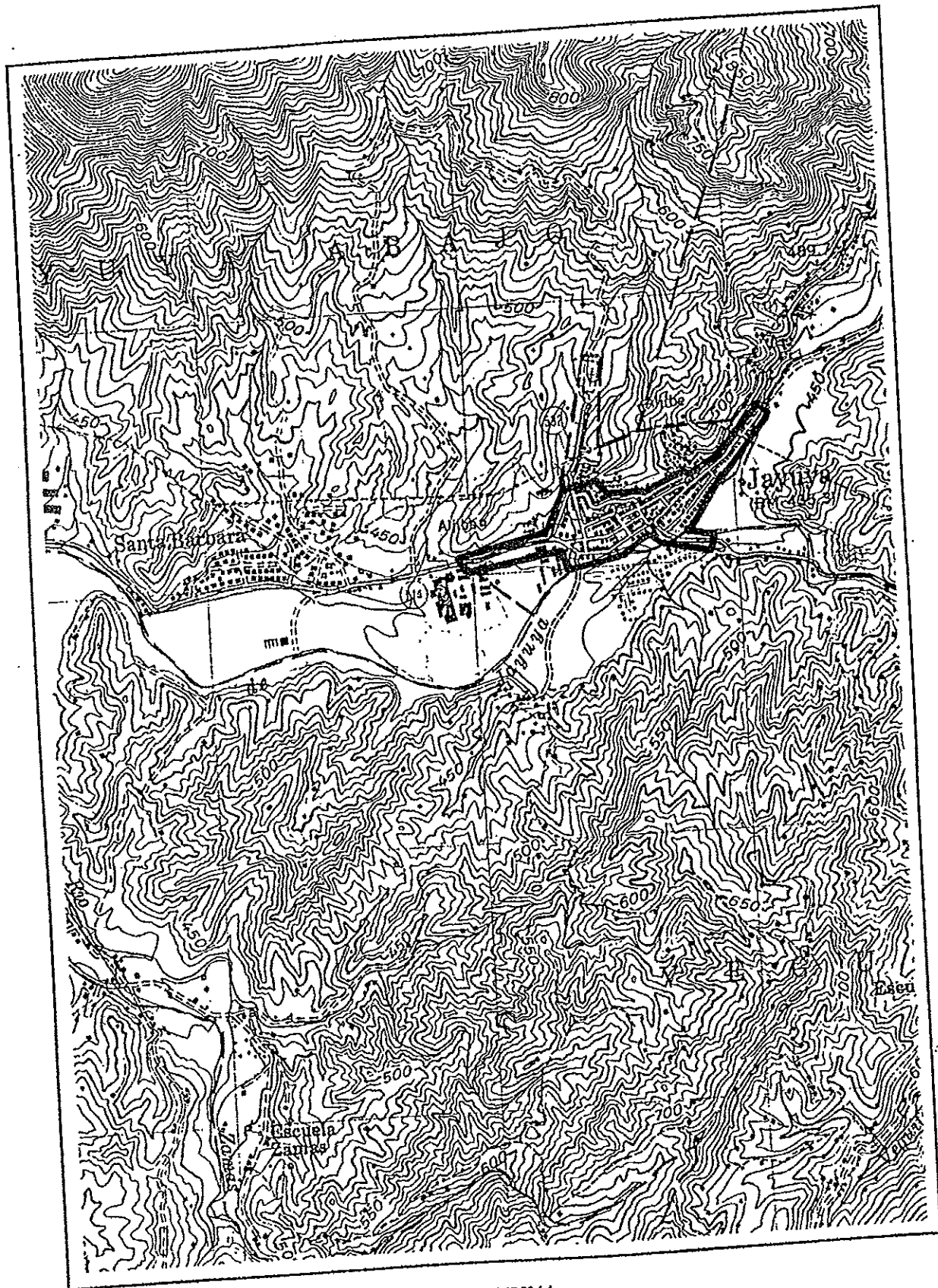


HUMACAO 2

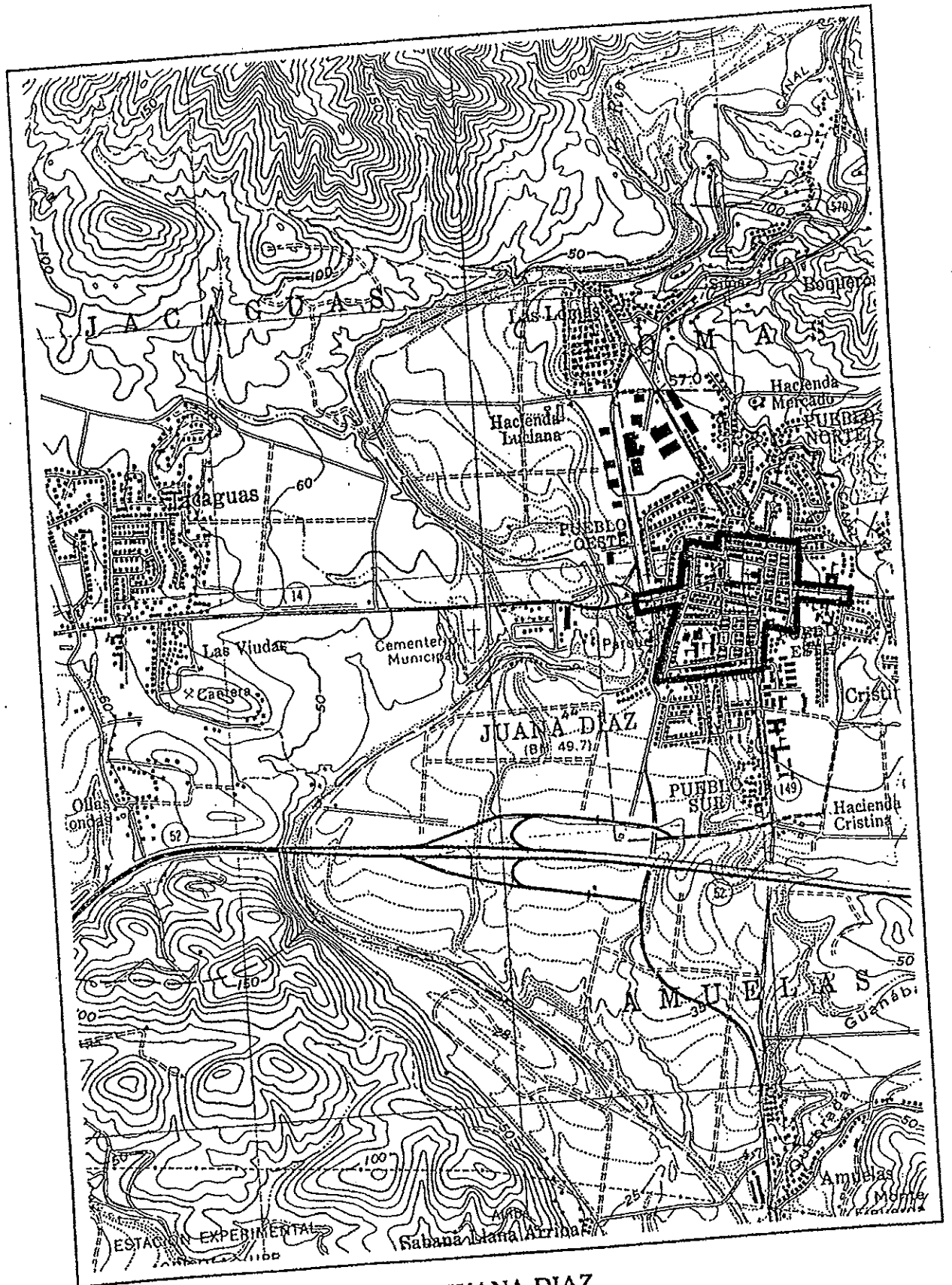
PLAYA
A1-46



ISABELA
A1-47

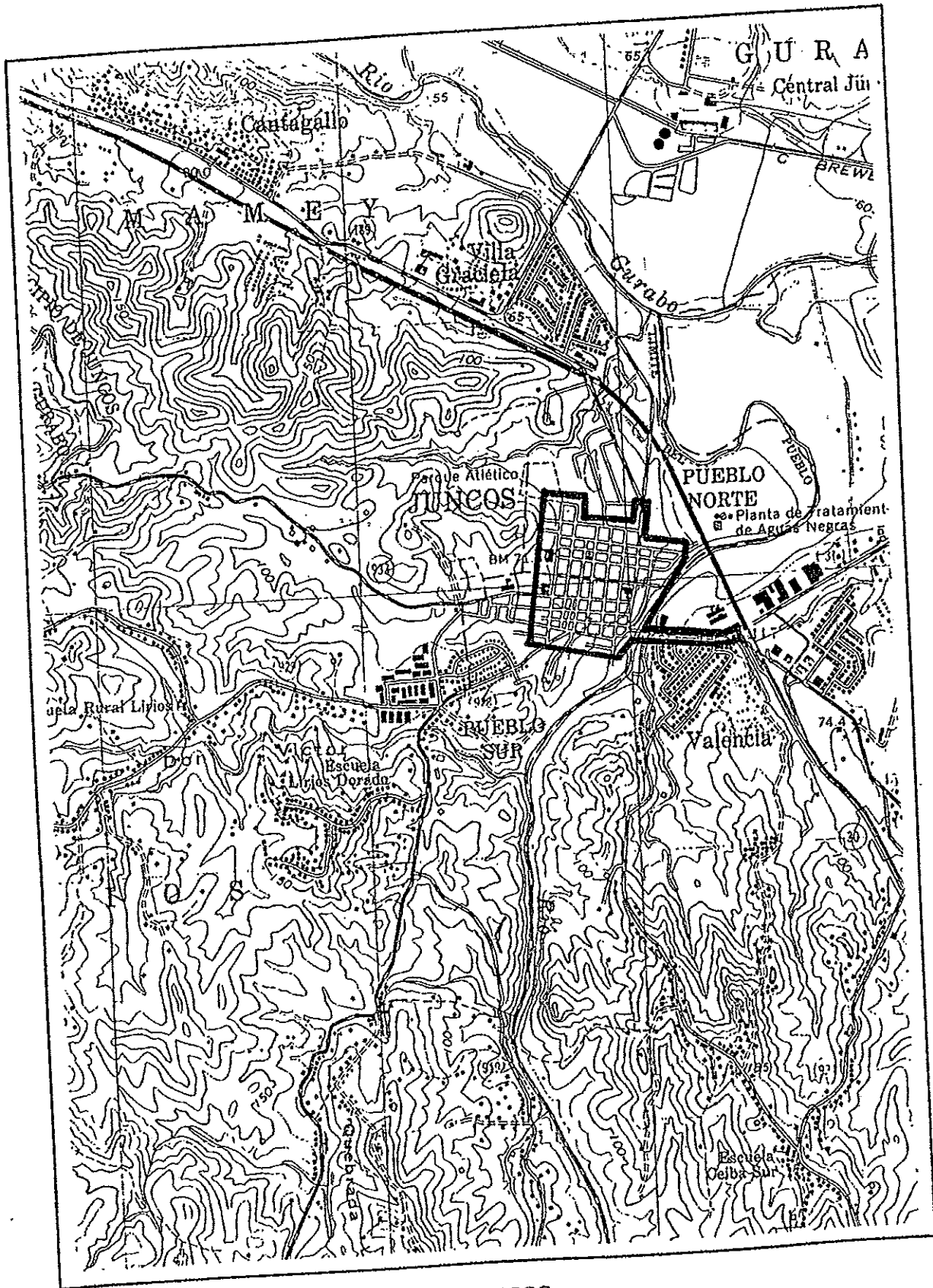


JAYUYA
A1-48

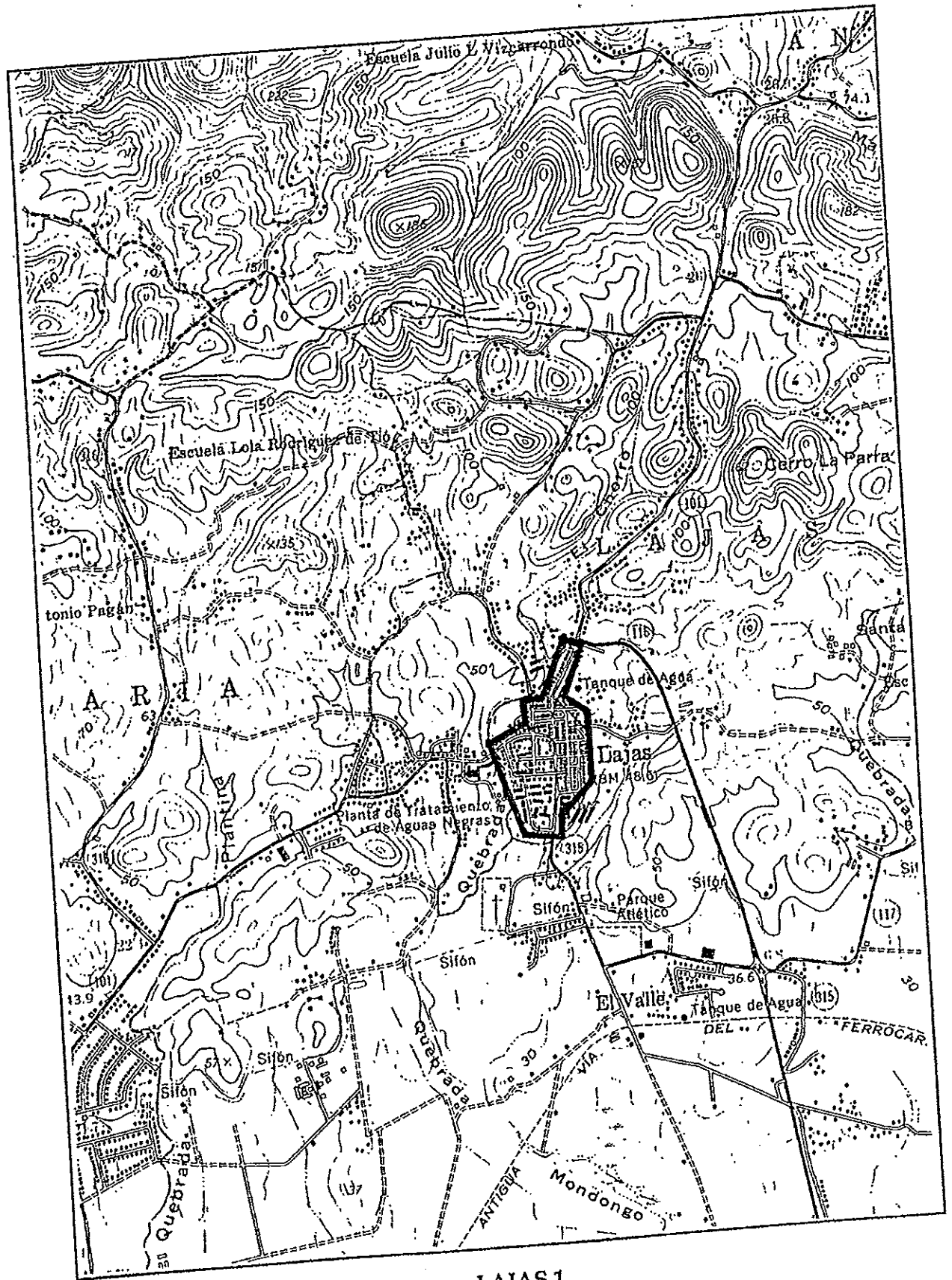


JUANA DIAZ

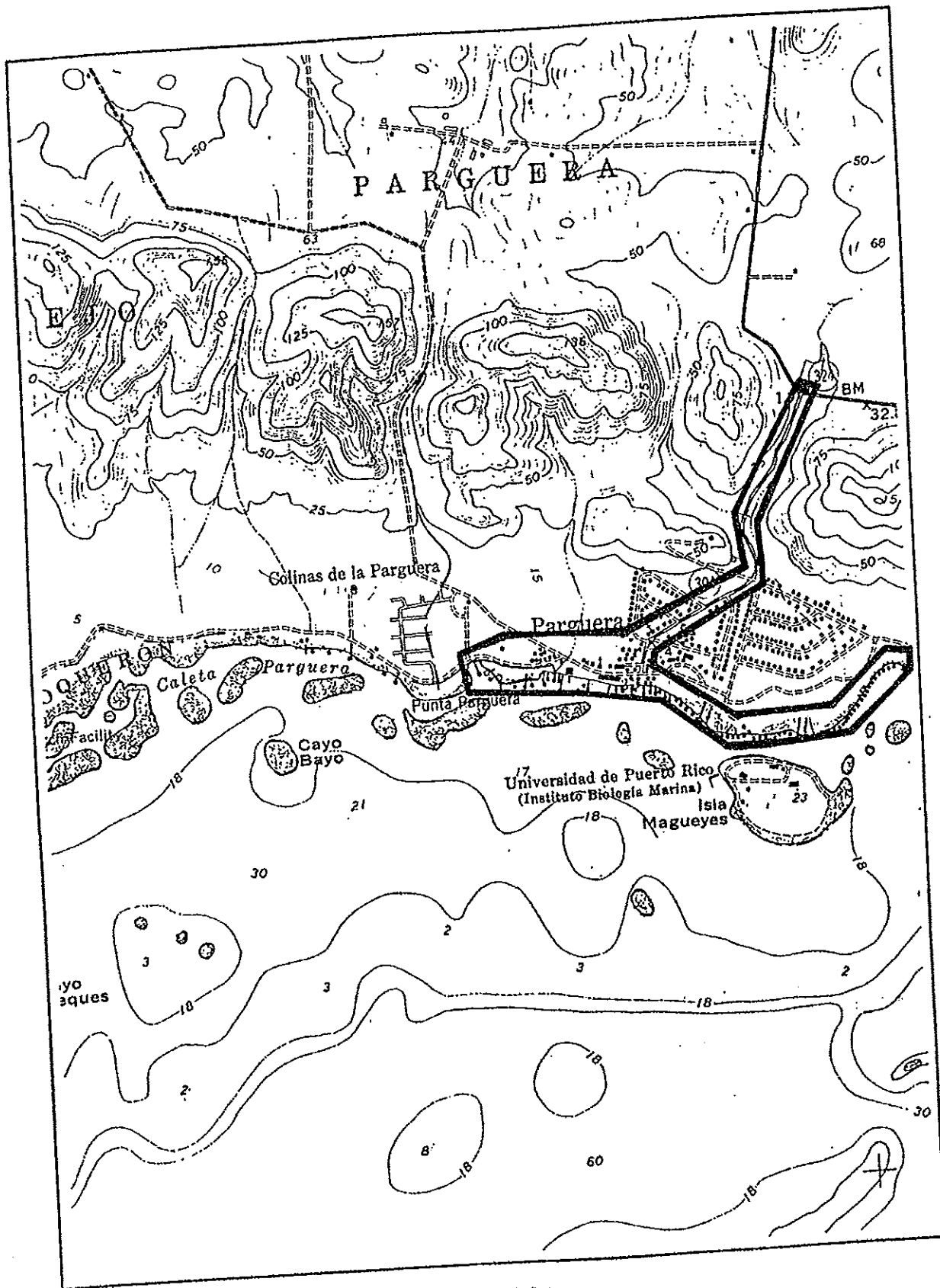
A1-49



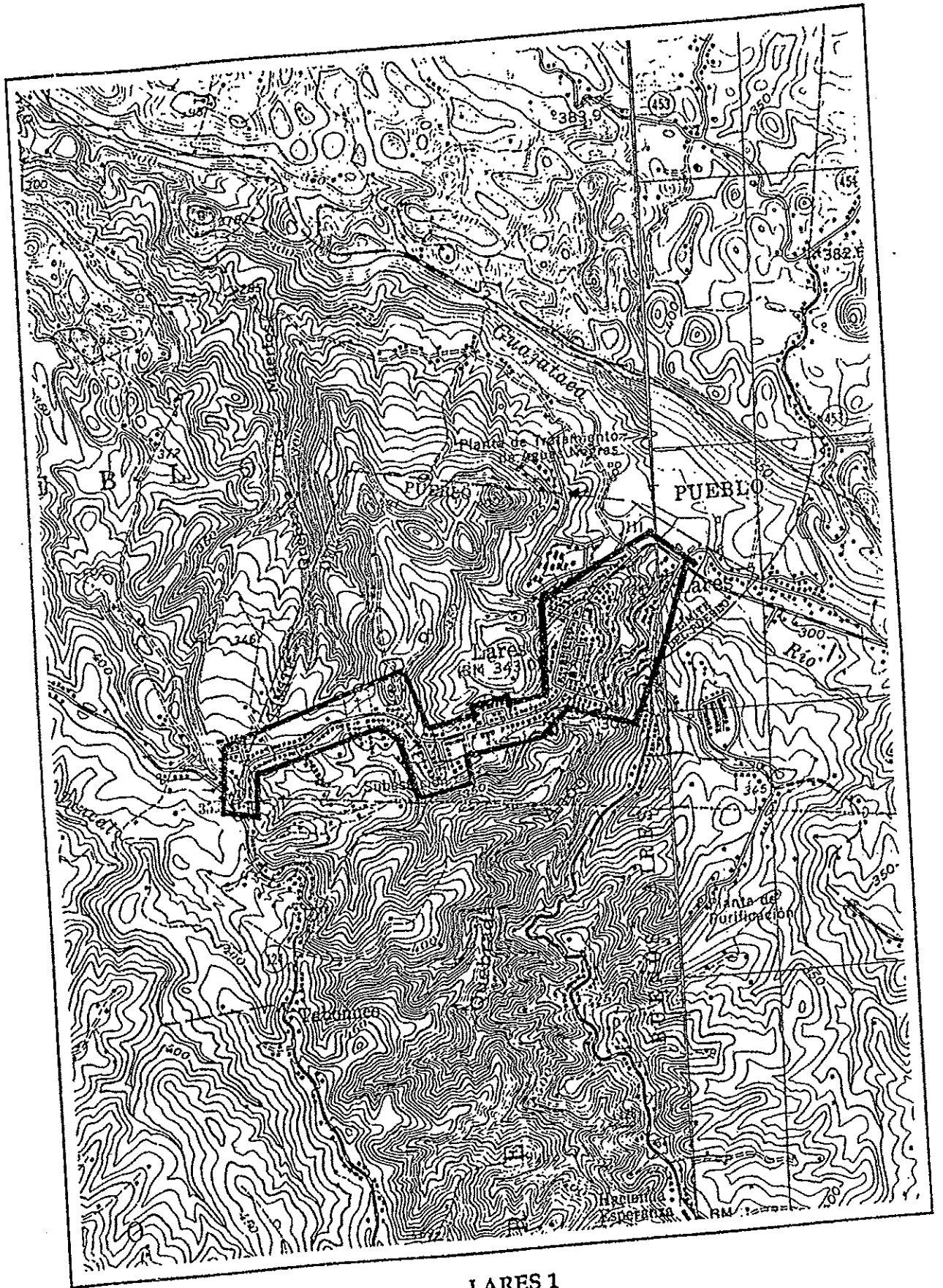
JUNCOS
A1-50



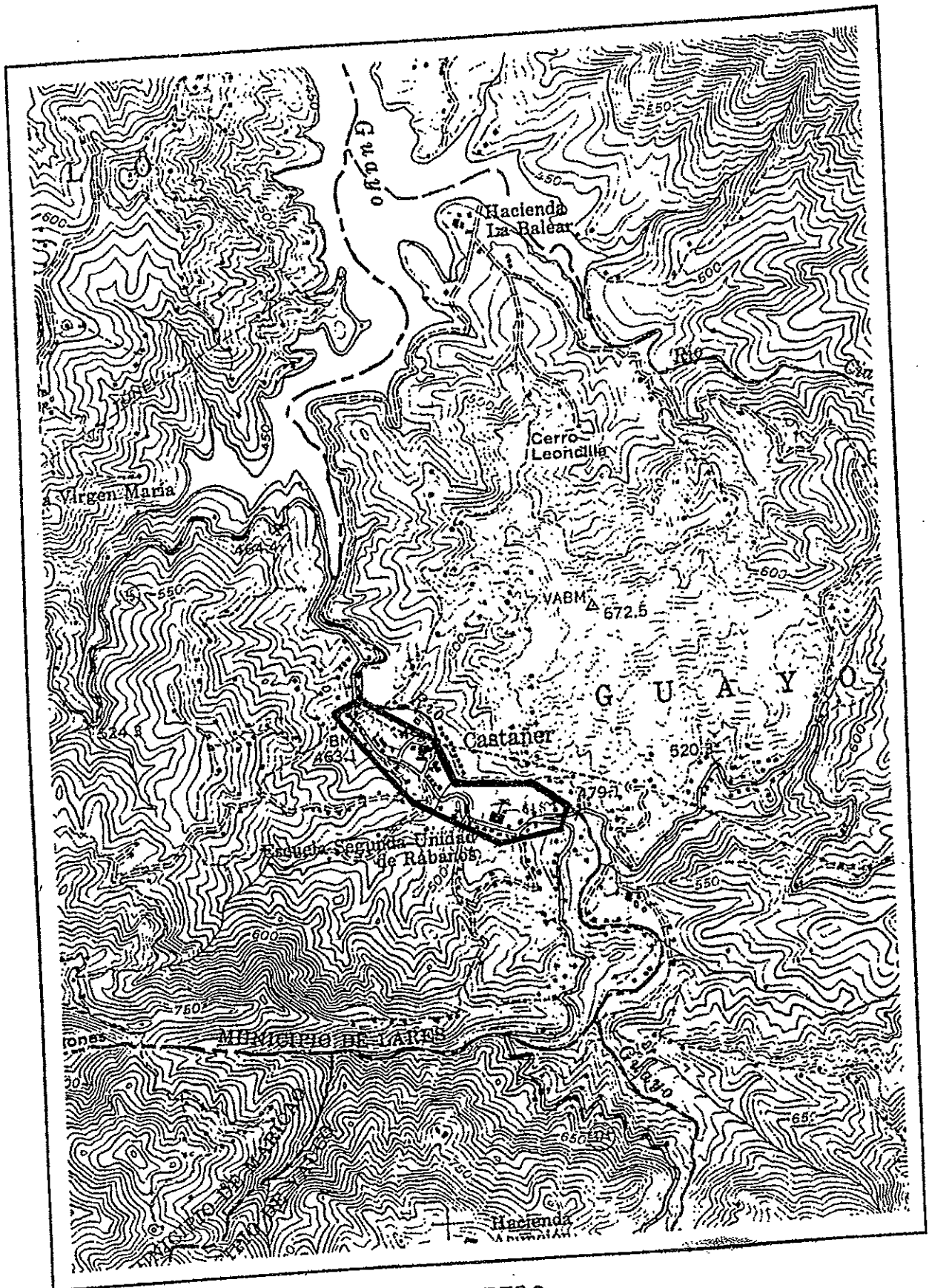
LAJAS 1
CENTRO
A1-51



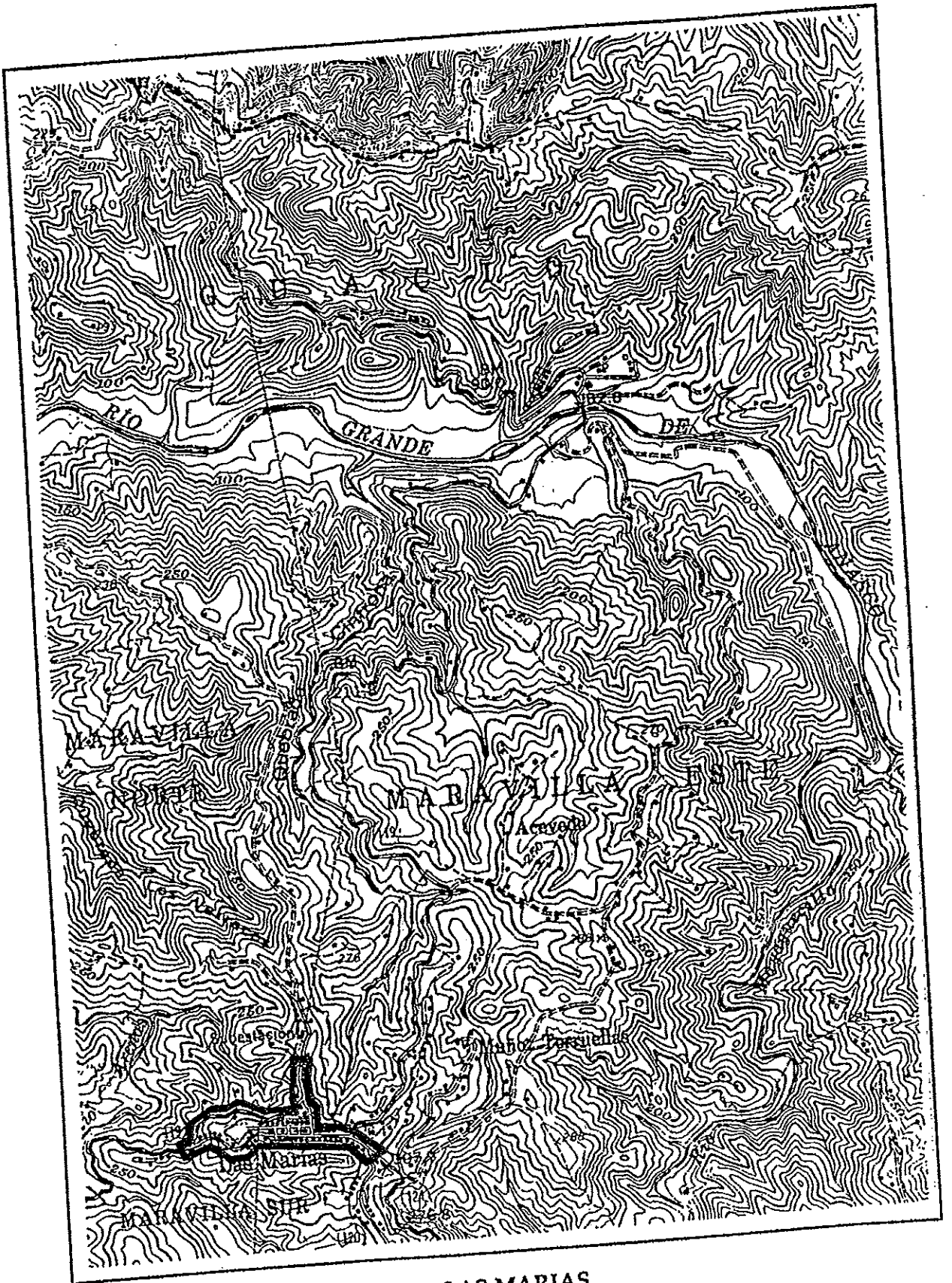
LAJAS 2
 LA PARGUERA
 A1-52



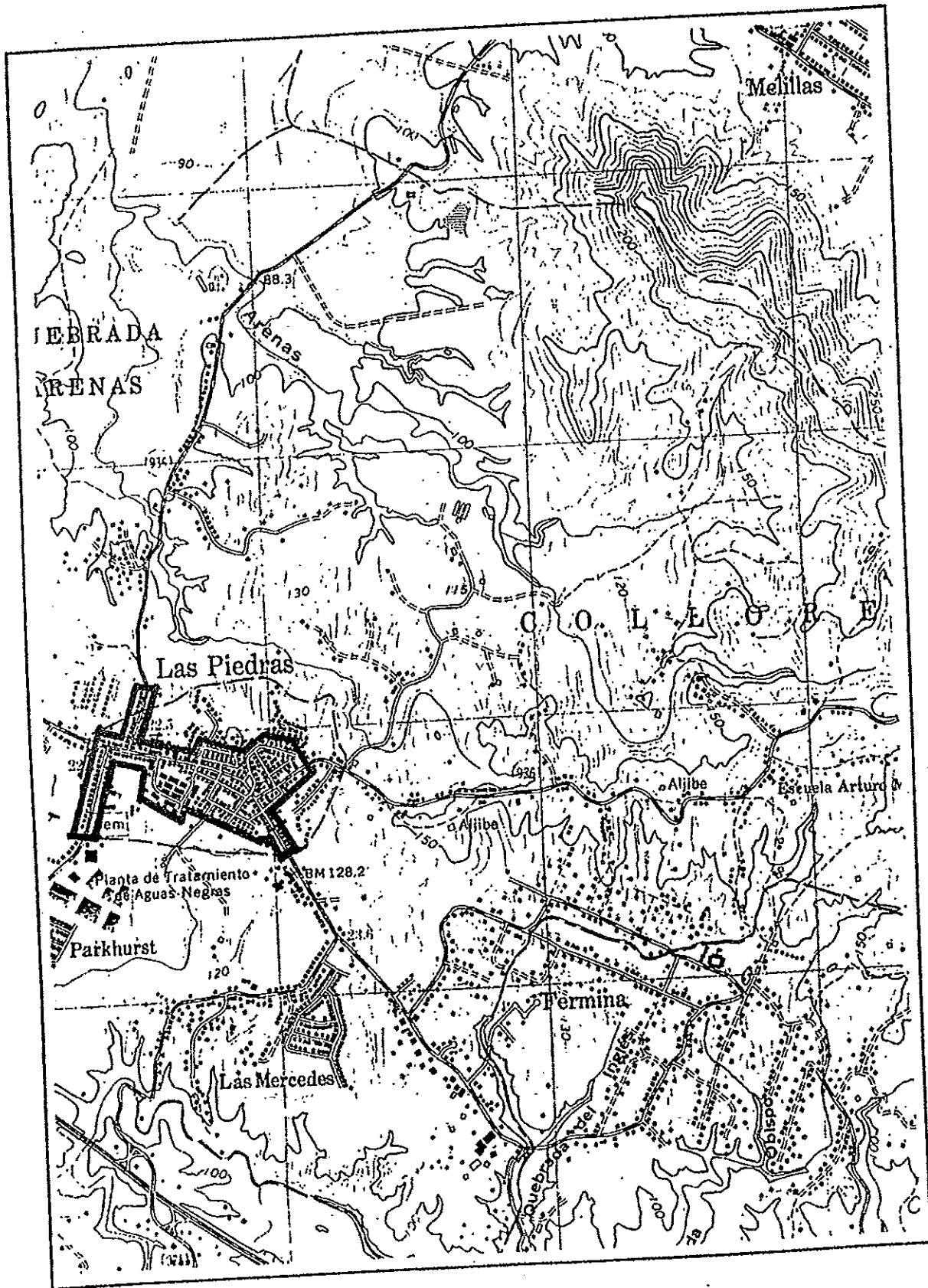
LARES 1
CENTRO
A1-53



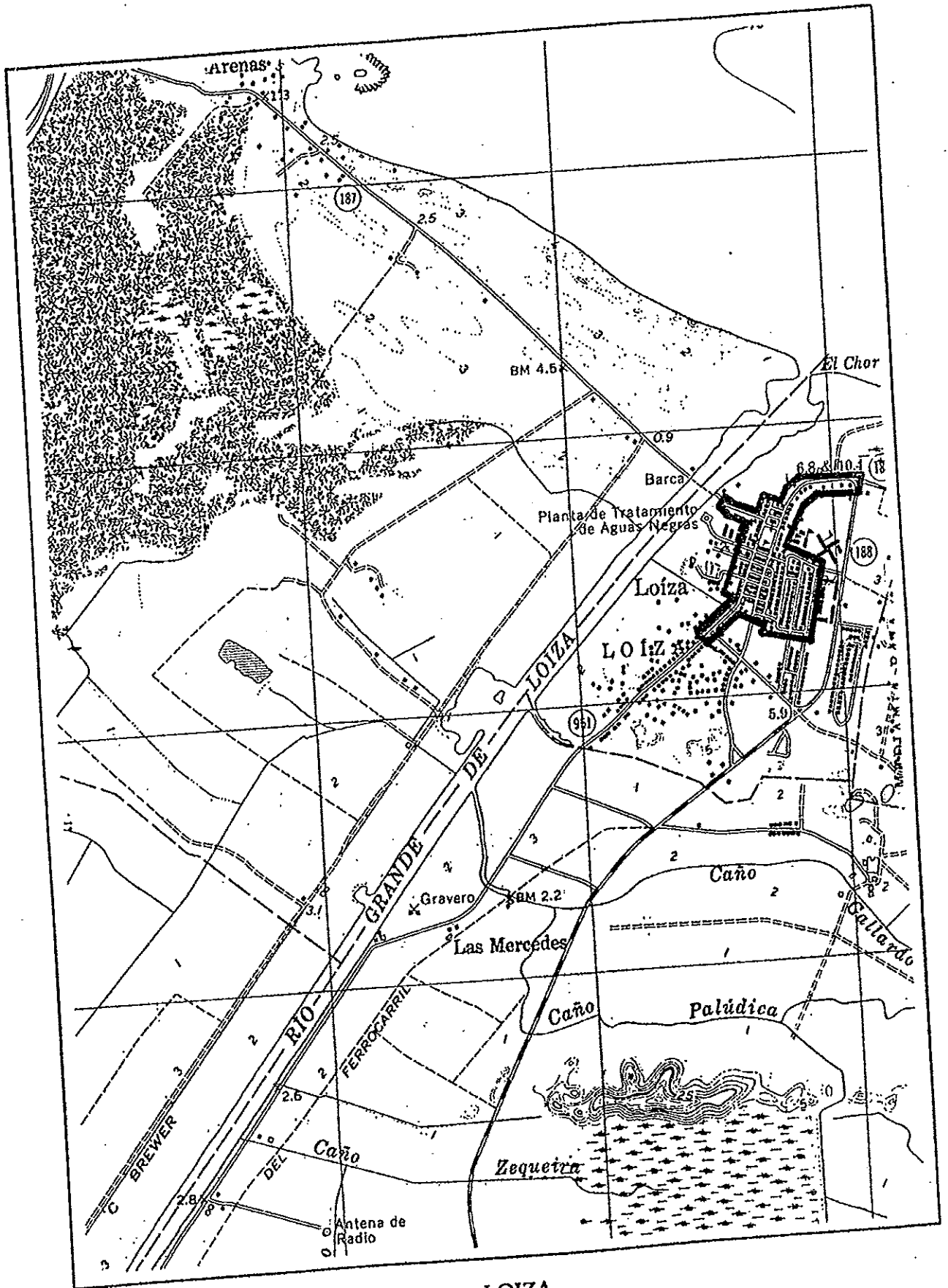
LARES 2
CASTAÑER
A1-54



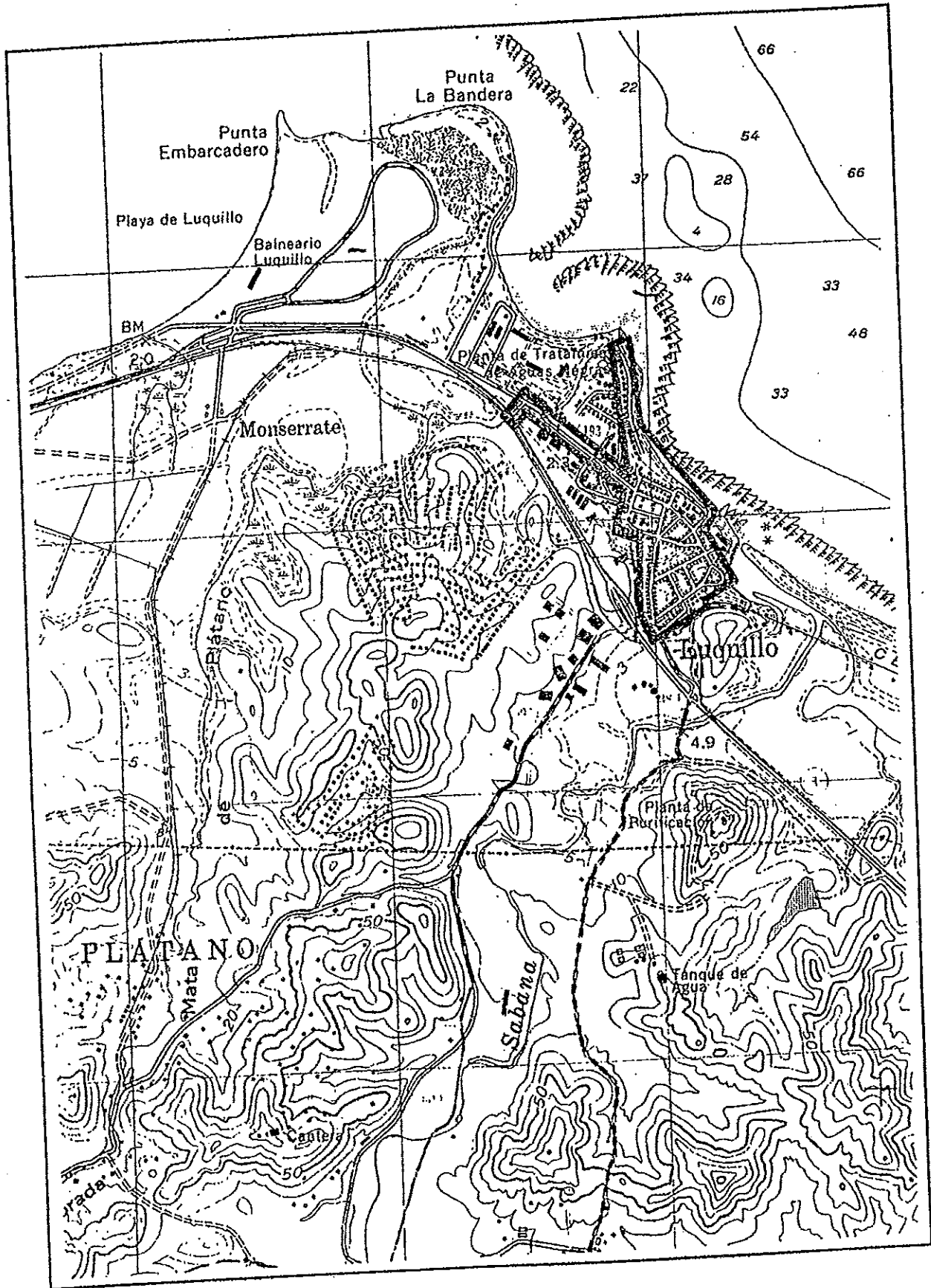
LAS MARIAS
A1-55



LAS PIEDRAS
A1-56

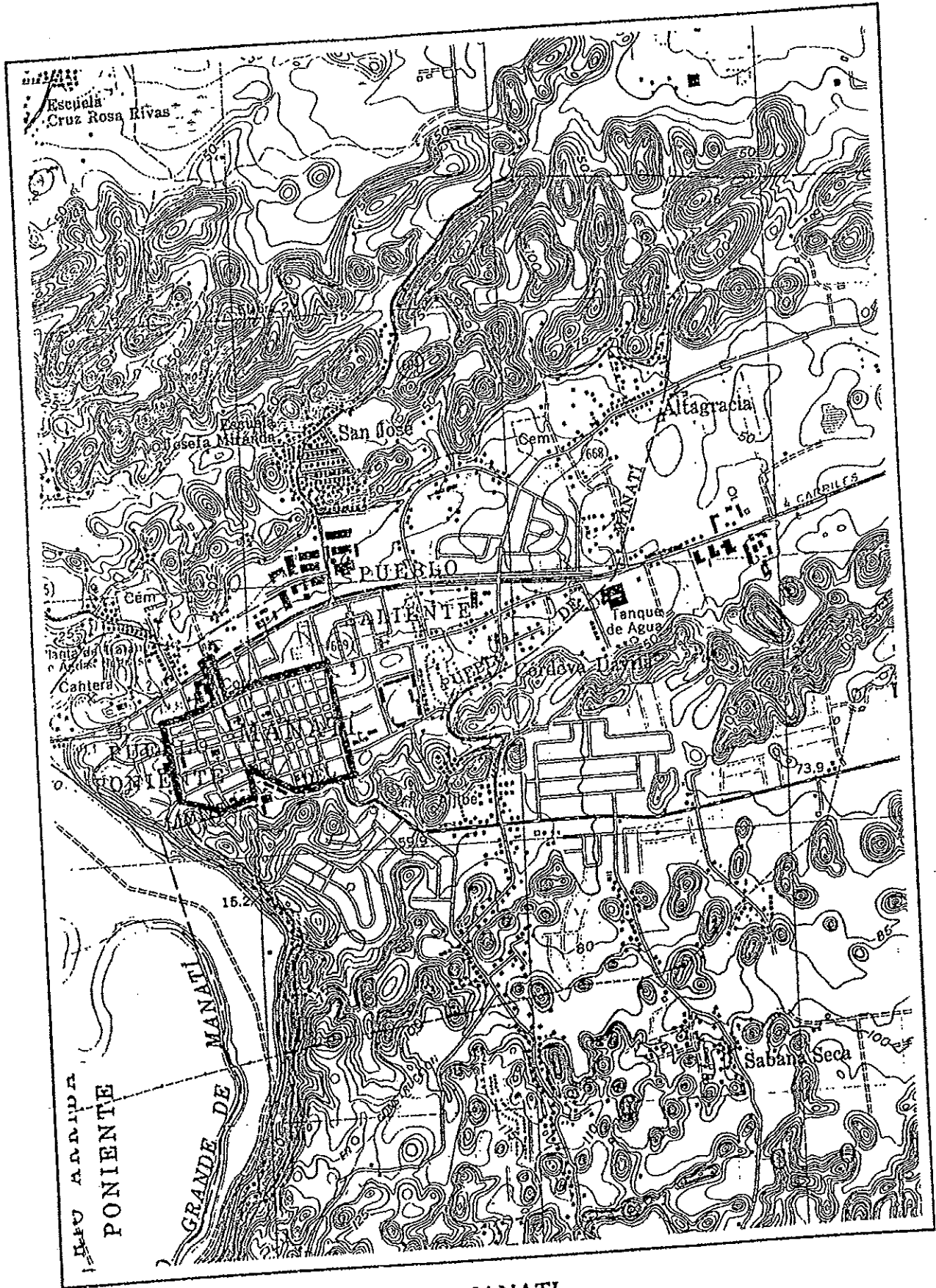


LOIZA
A1-57

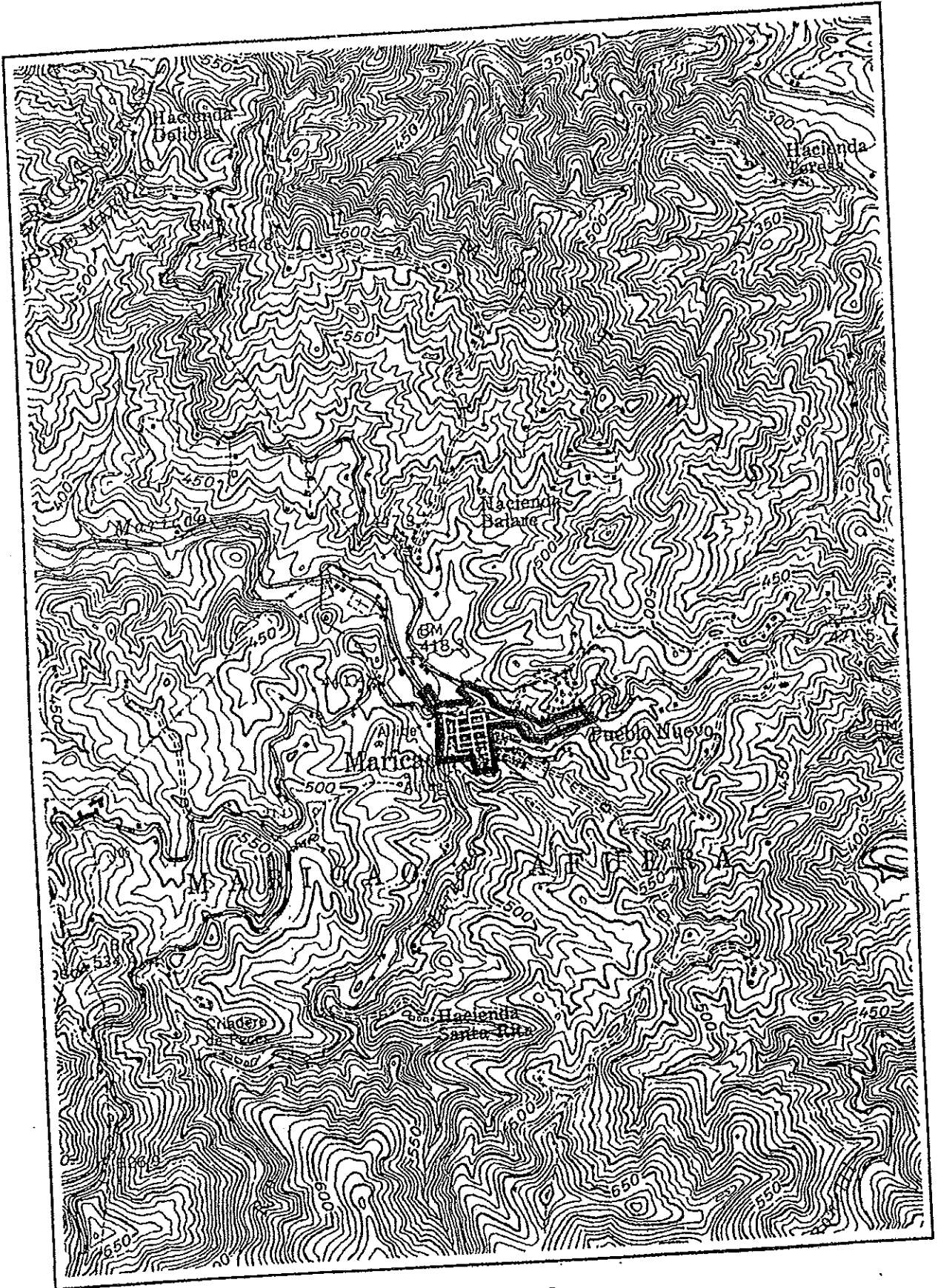


LUQUILLO

A1-58

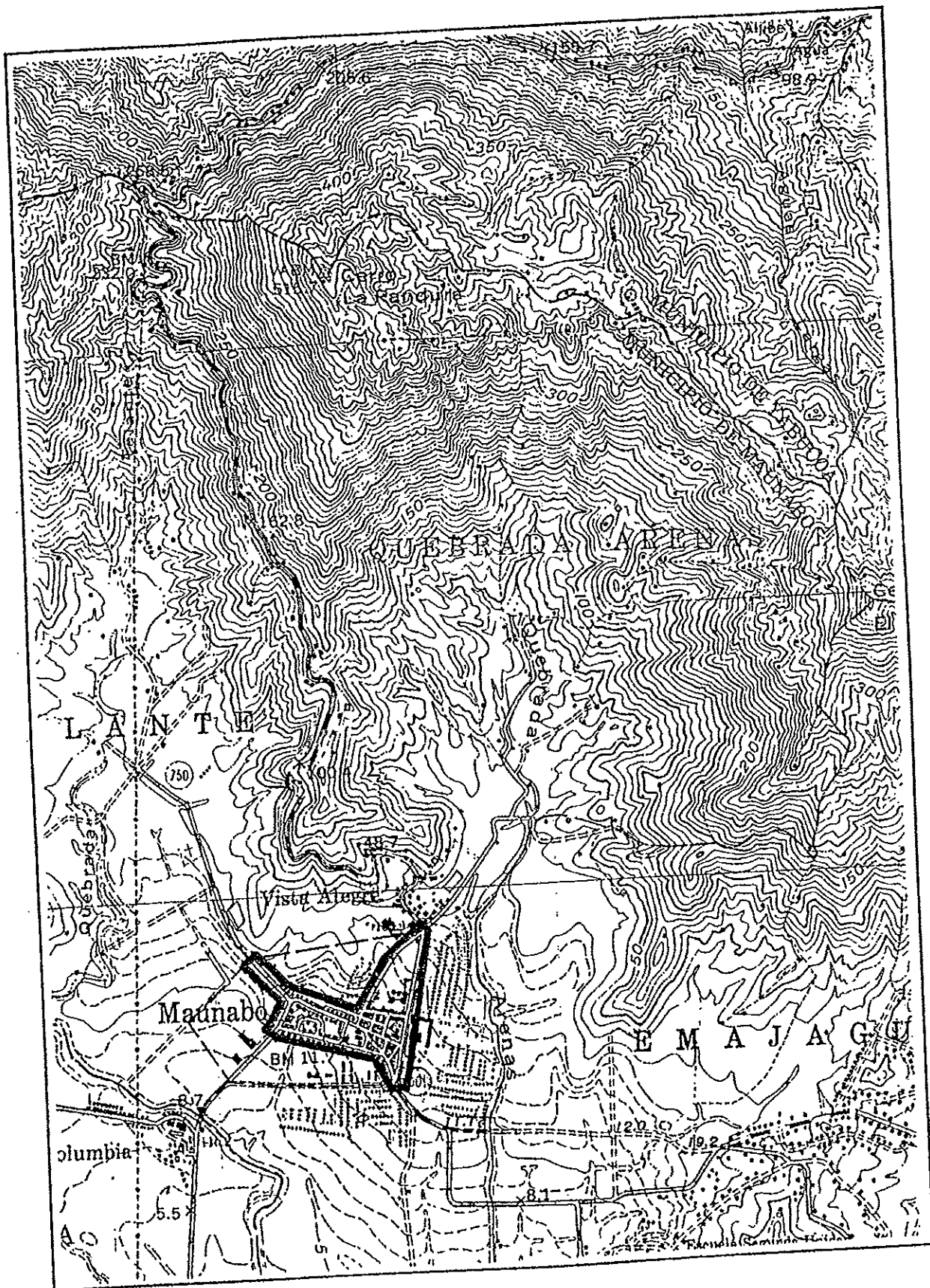


MANATI
A1-59

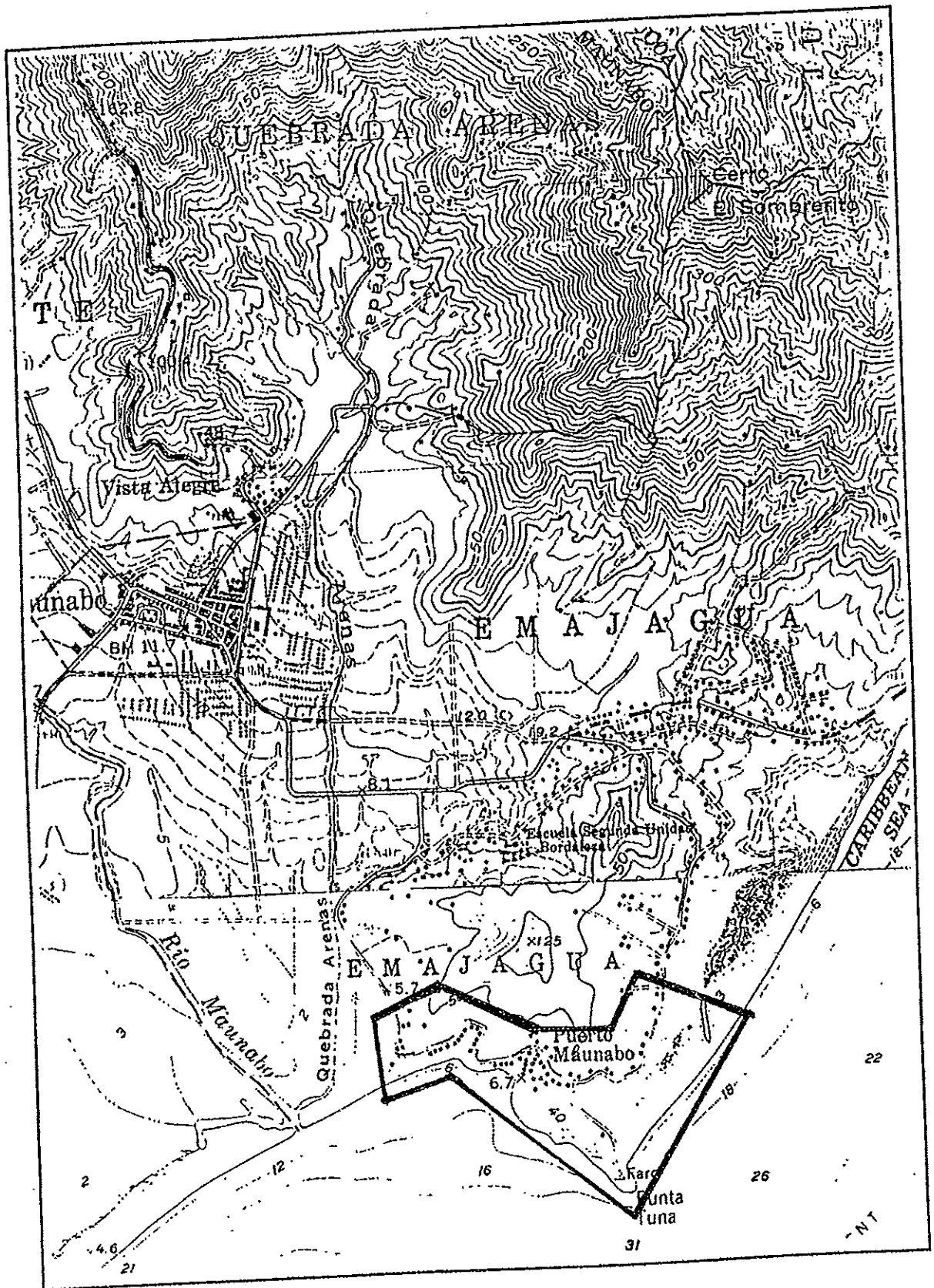


MARICAO

A1-60



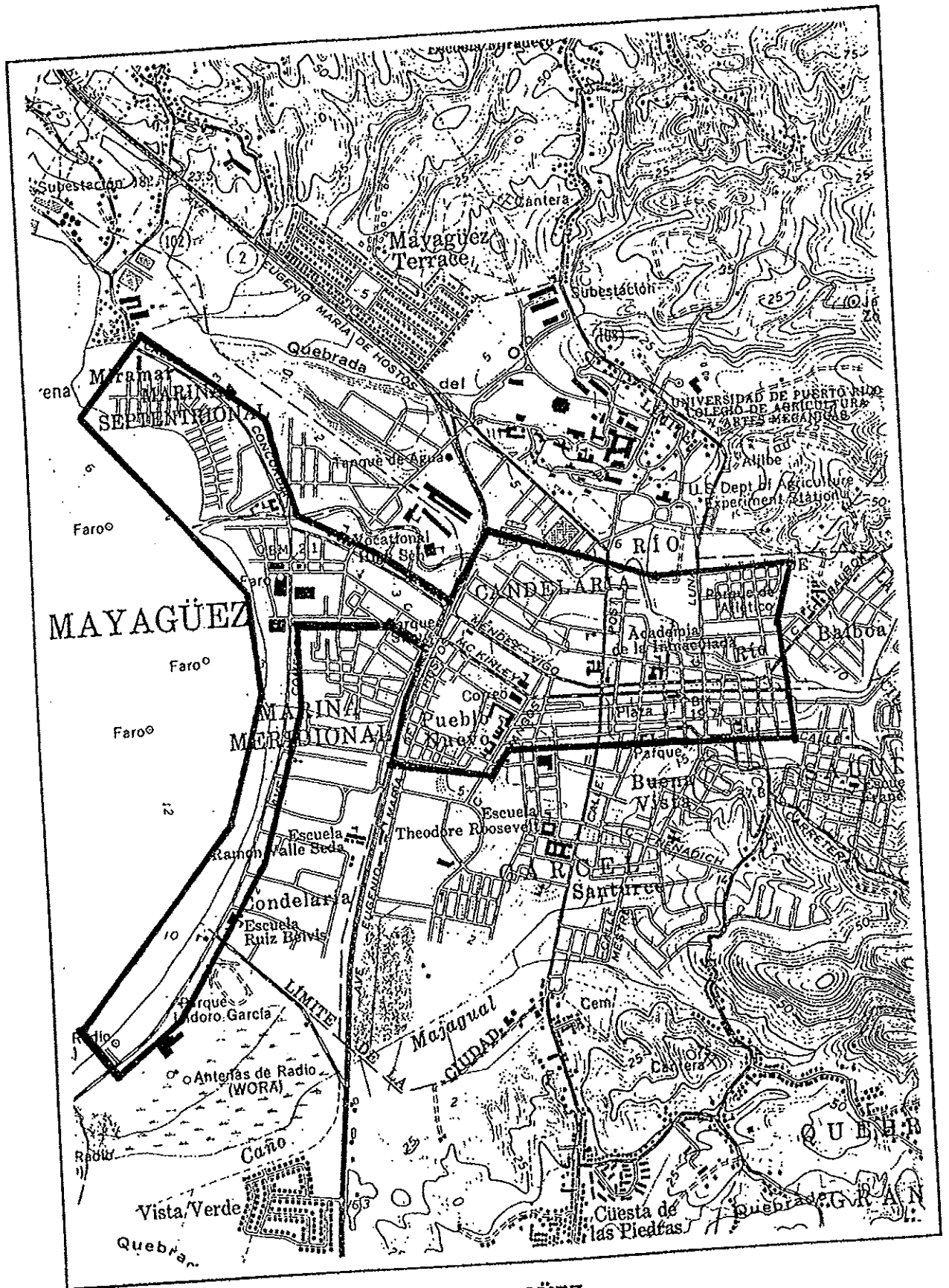
MAUNABO 1
CENTRO
A1-61



MAUNABO 2

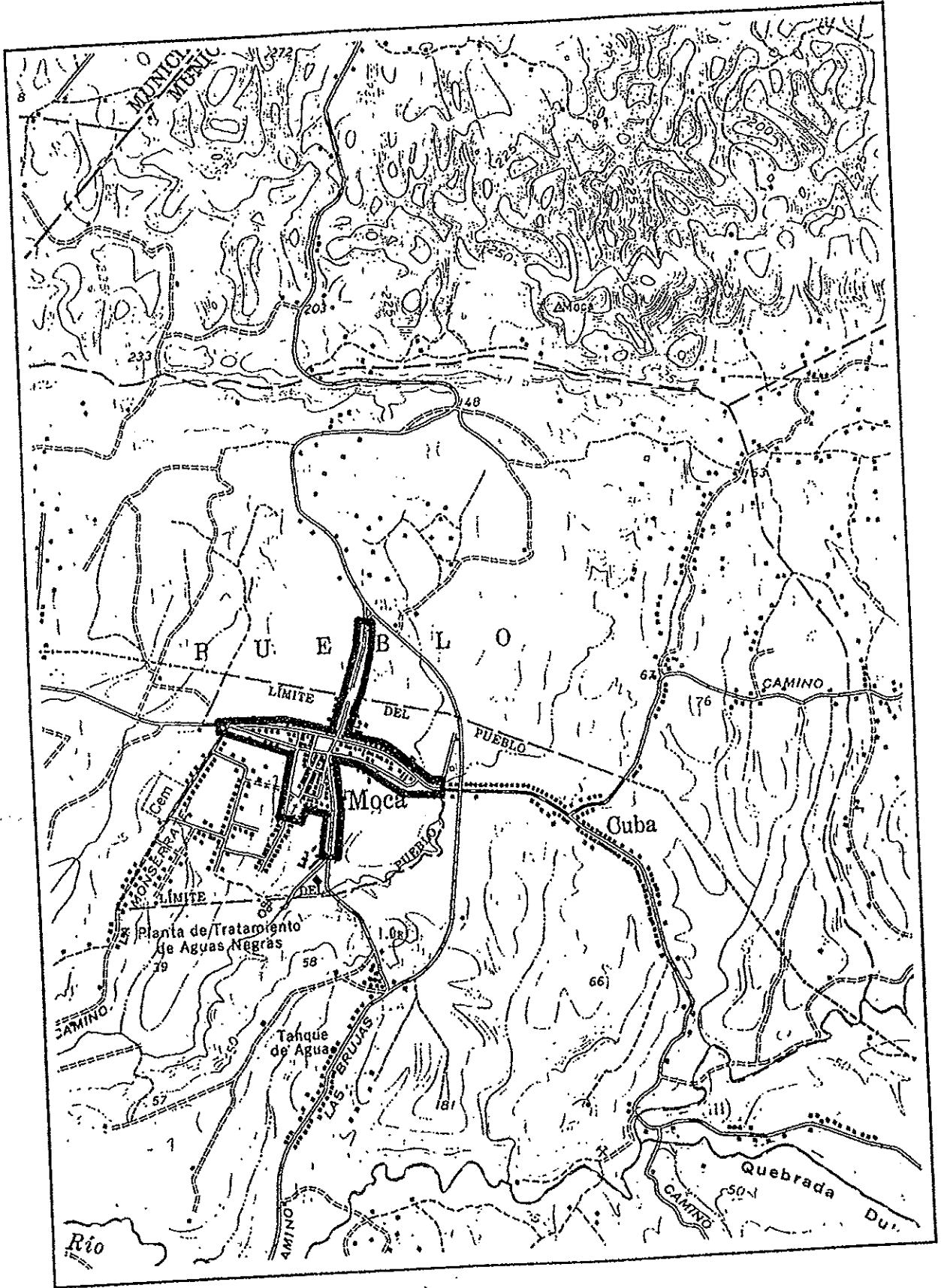
PLAYA

A1-62



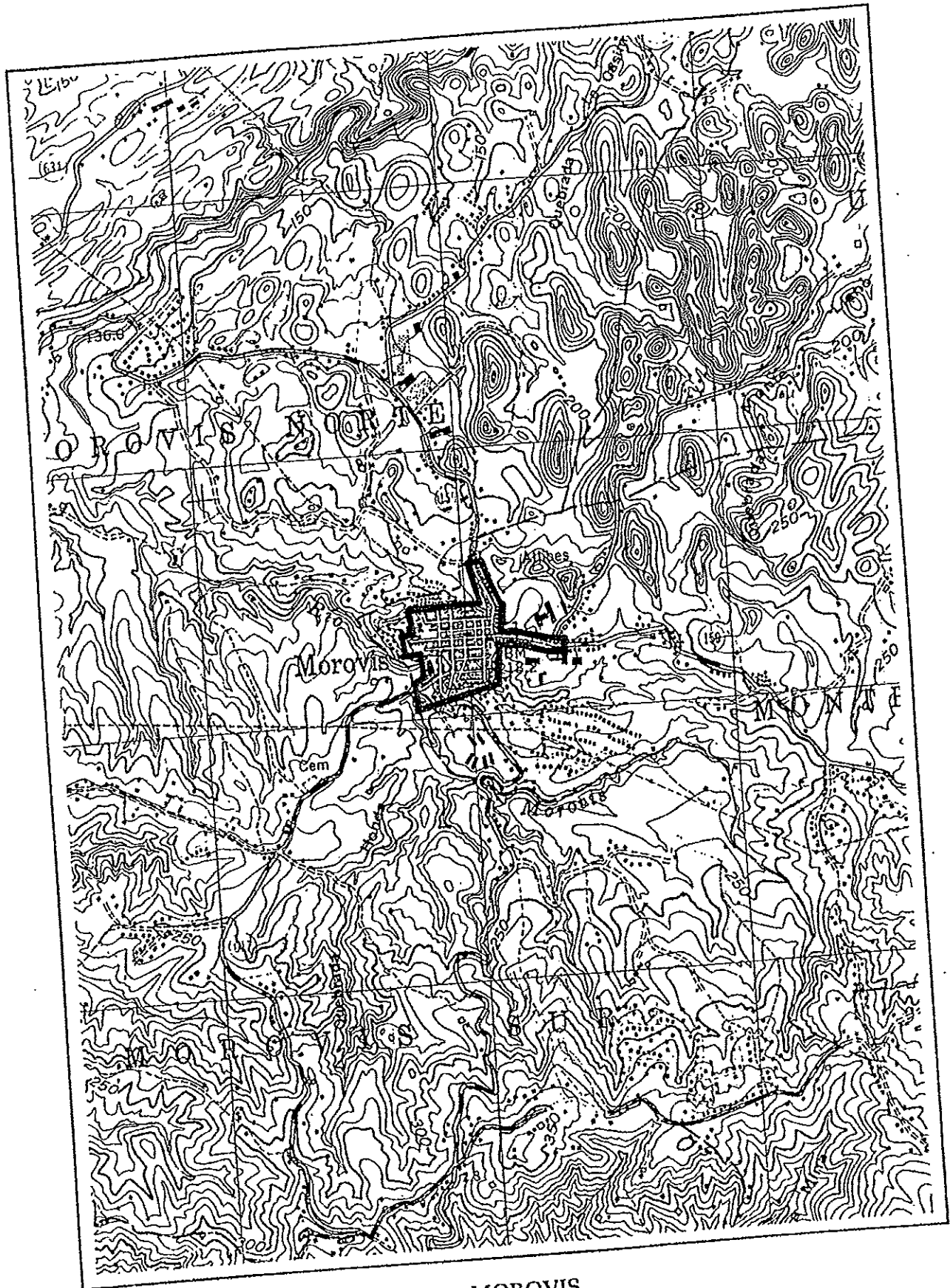
MAYAGÜEZ

A1-63

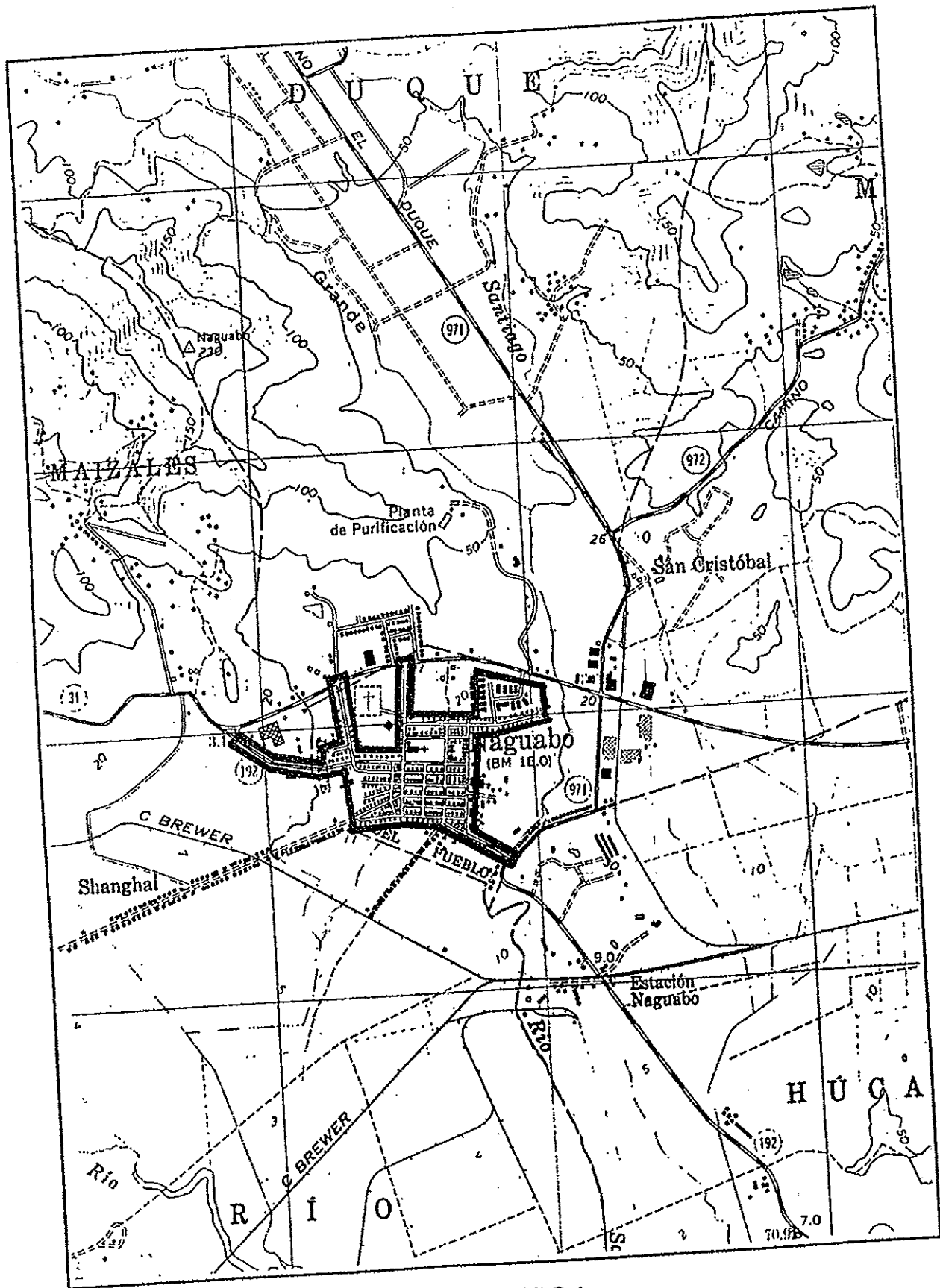


MOCA

A1-64



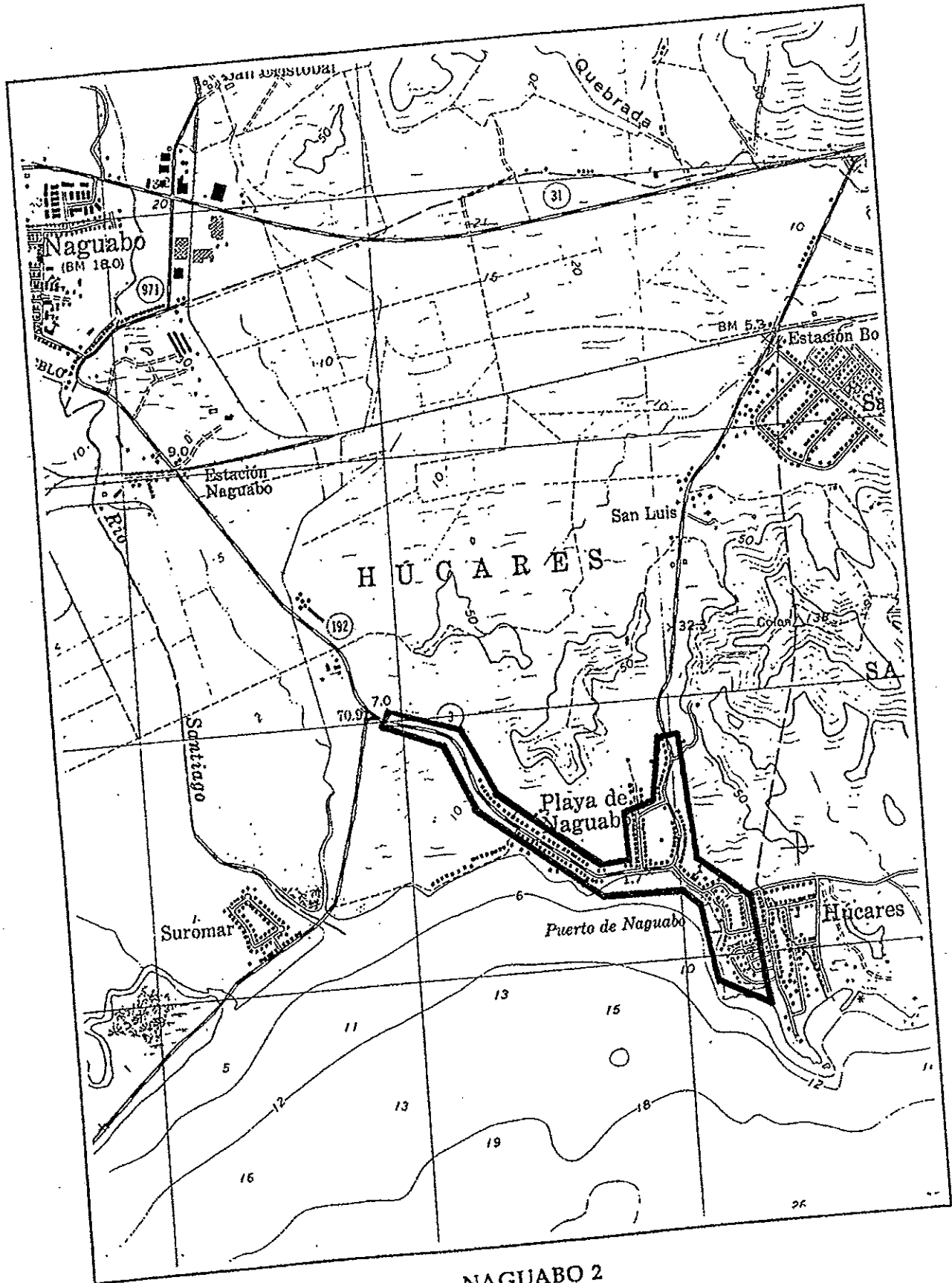
MOROVIS
A1-65



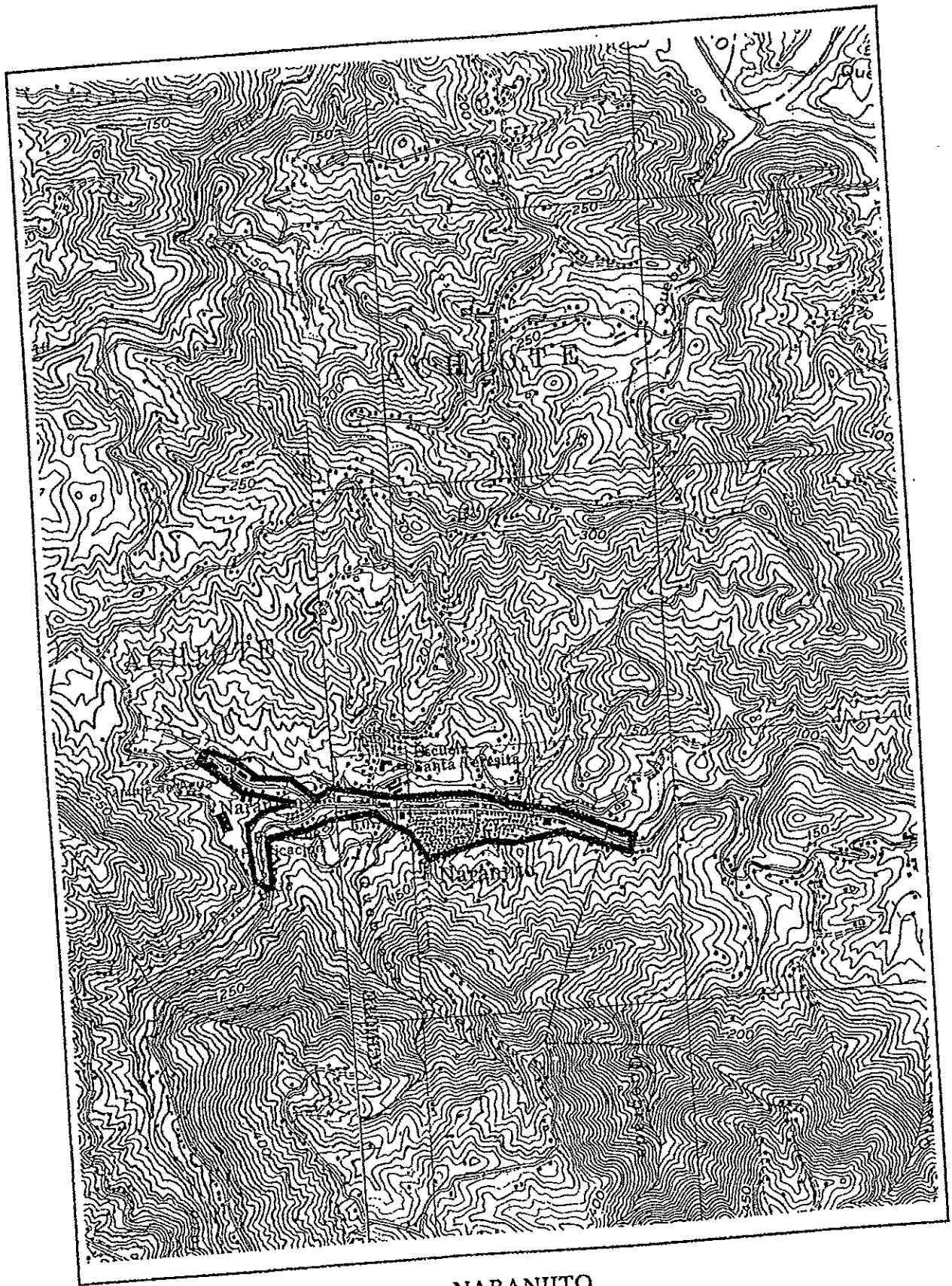
NAGUABO 1

CENTRO

A1-66

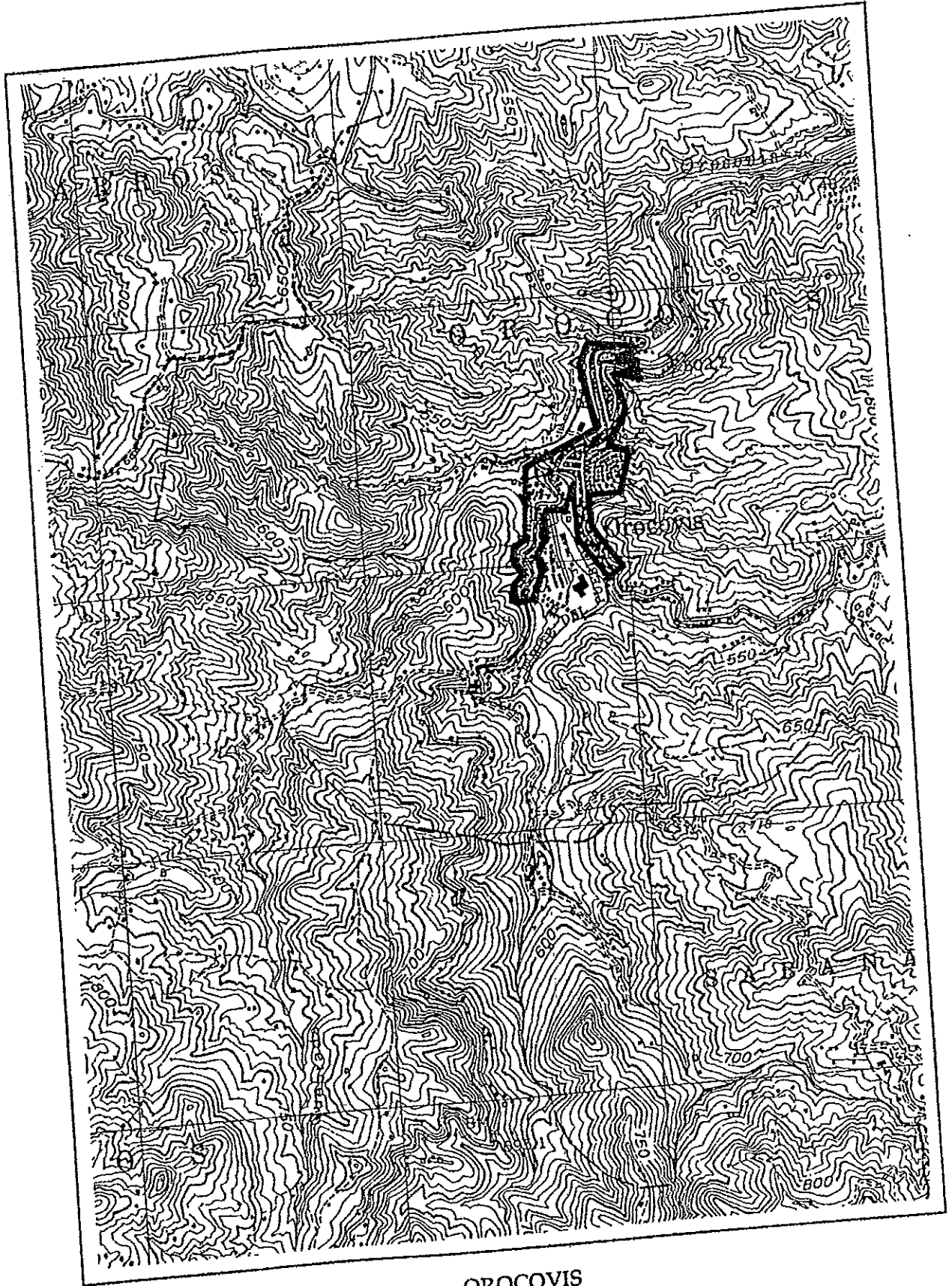


NAGUABO 2
 PLAYA
 A1-67



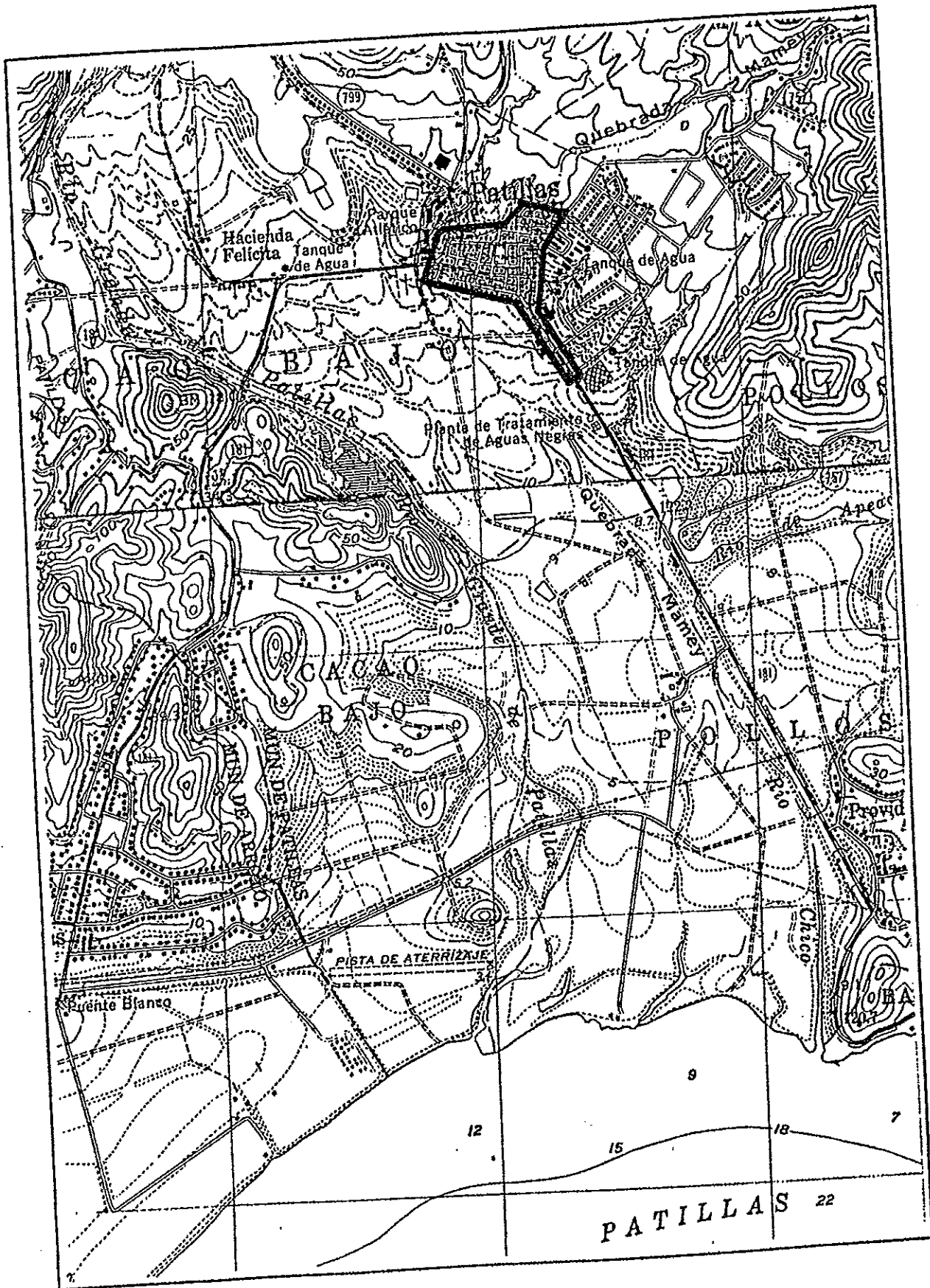
NARANJITO

A1-68

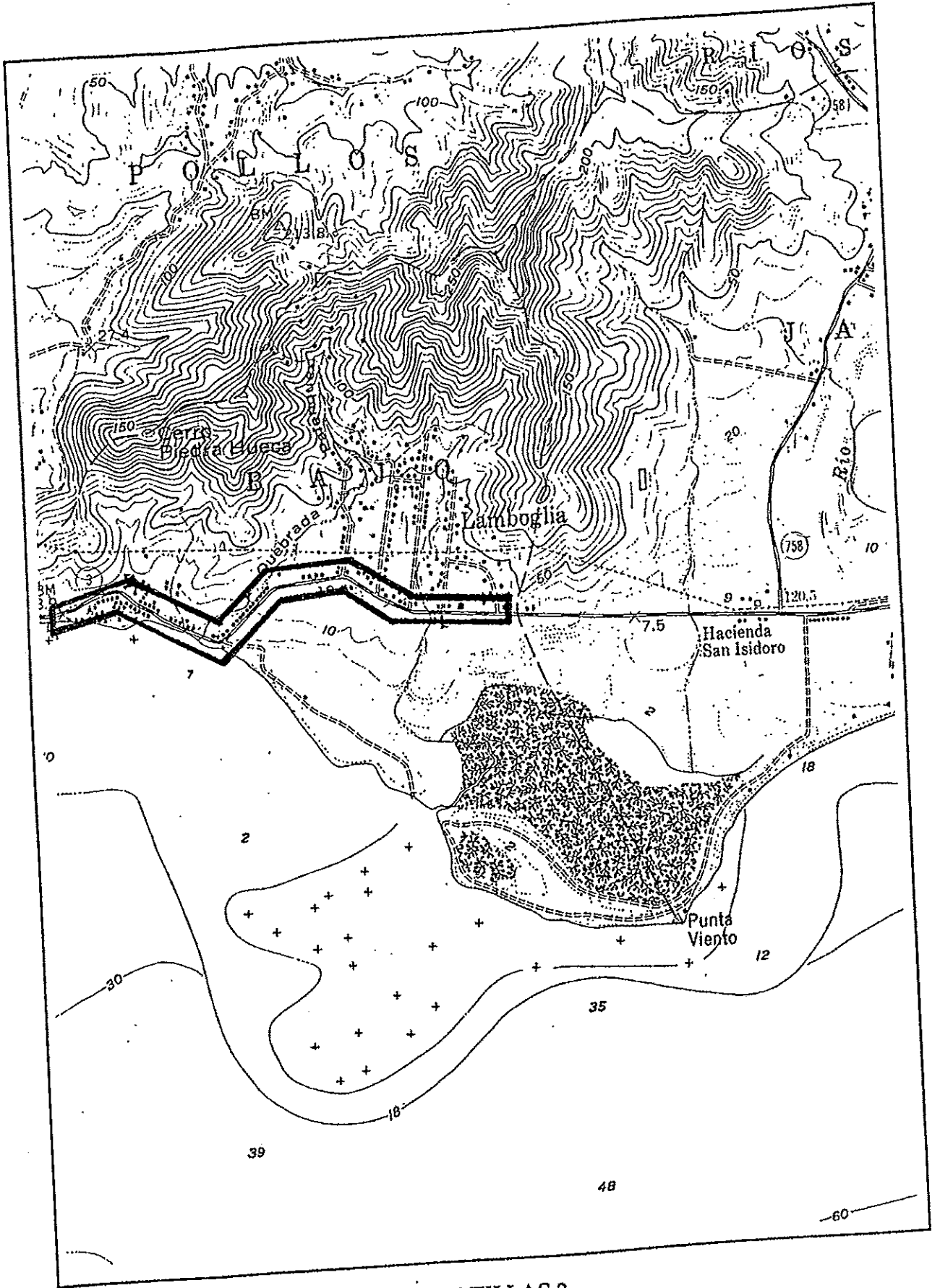


OROCOVIS

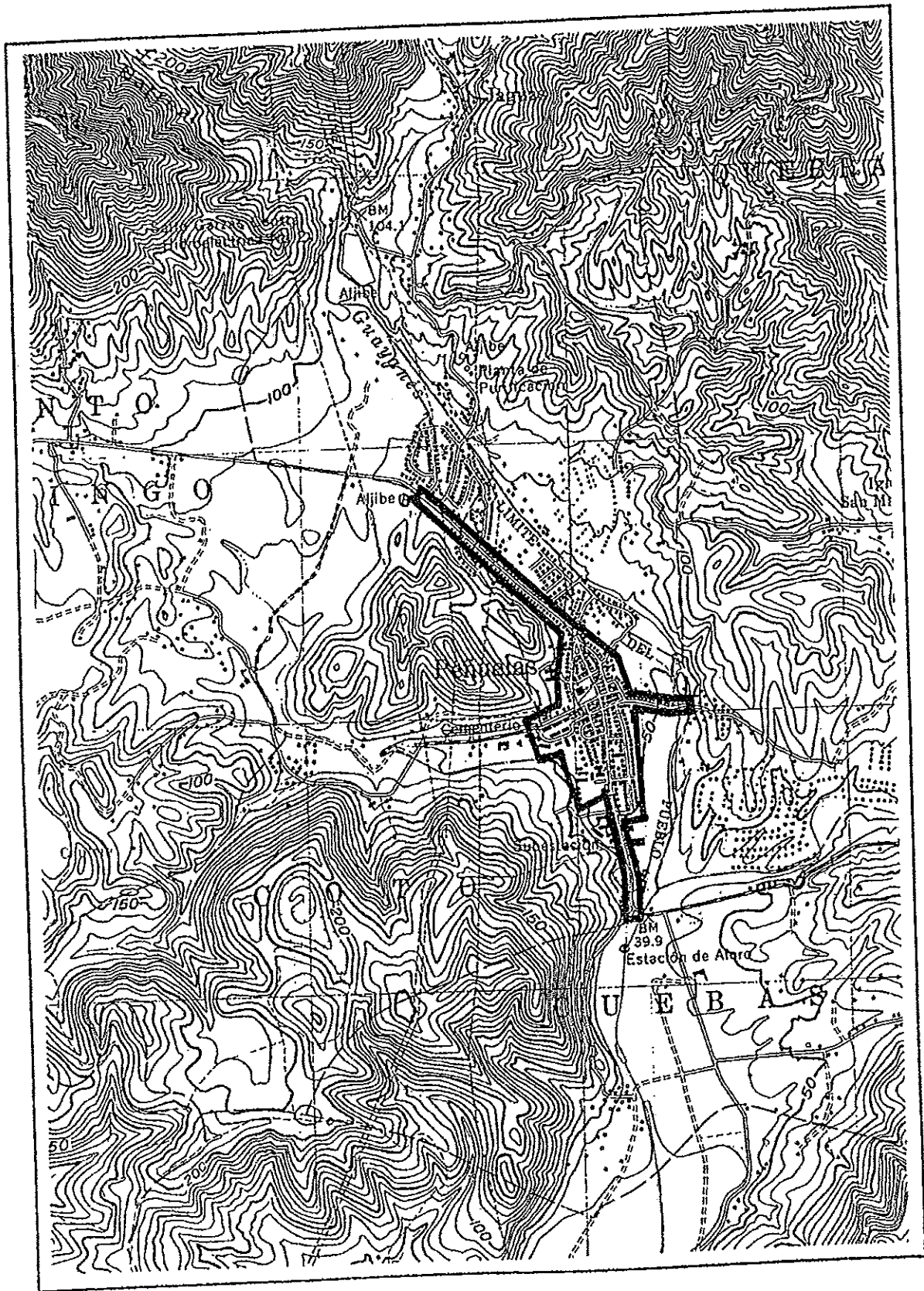
A1-69



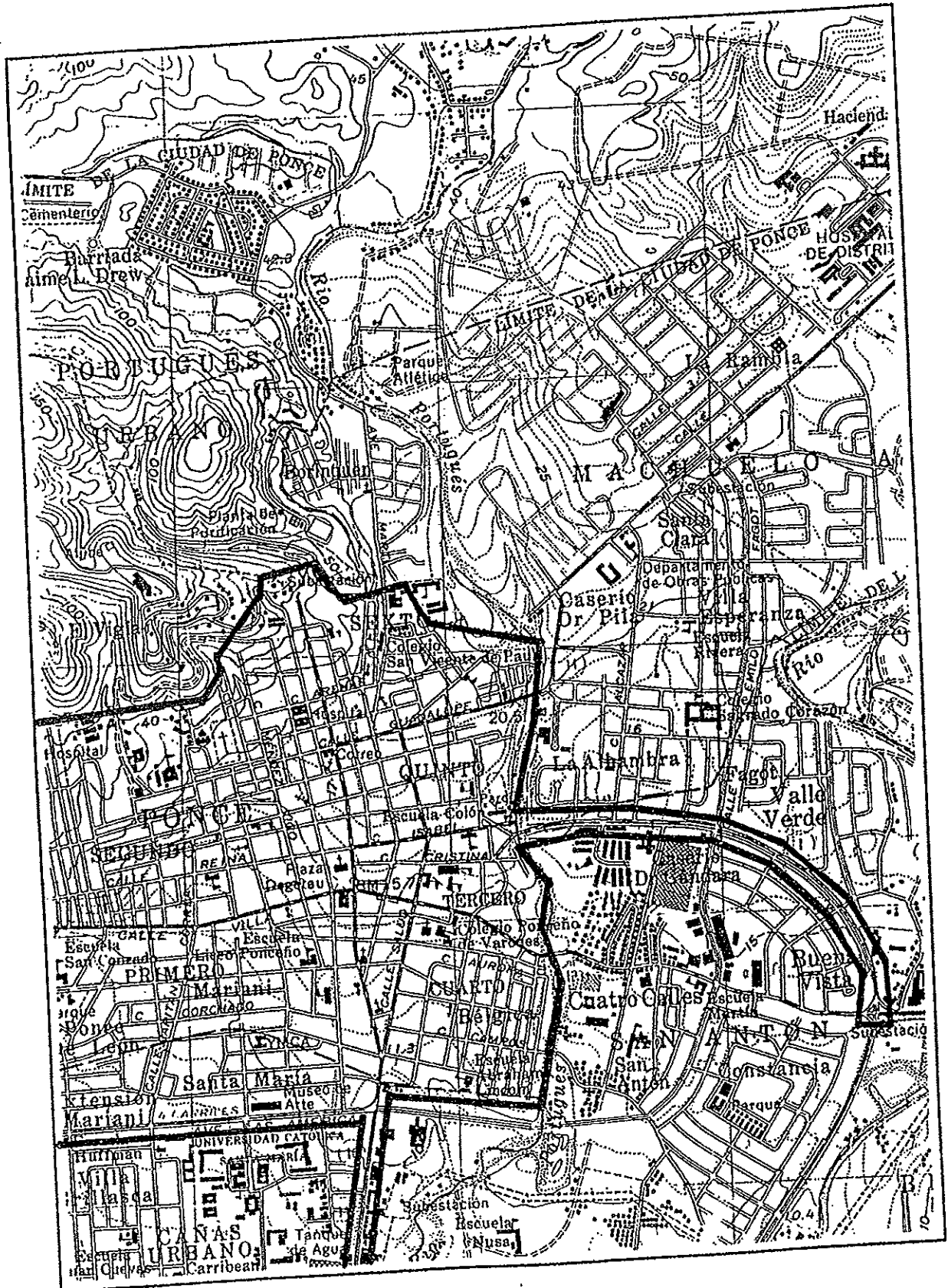
PATILLAS 1
CENTRO
A1-70



PATILLAS 2
PLAYA
A1-71

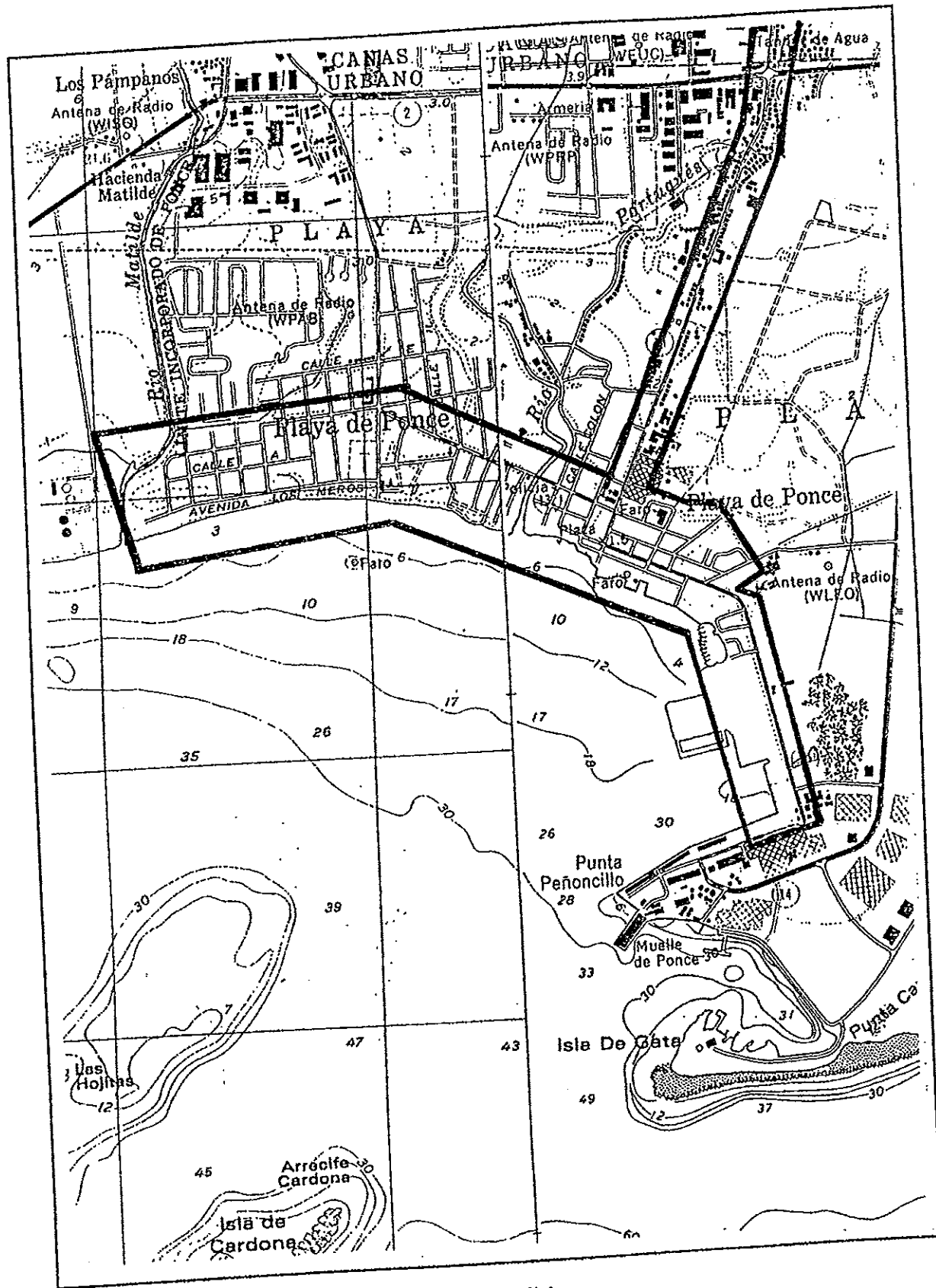


PEÑUELAS
A1-72

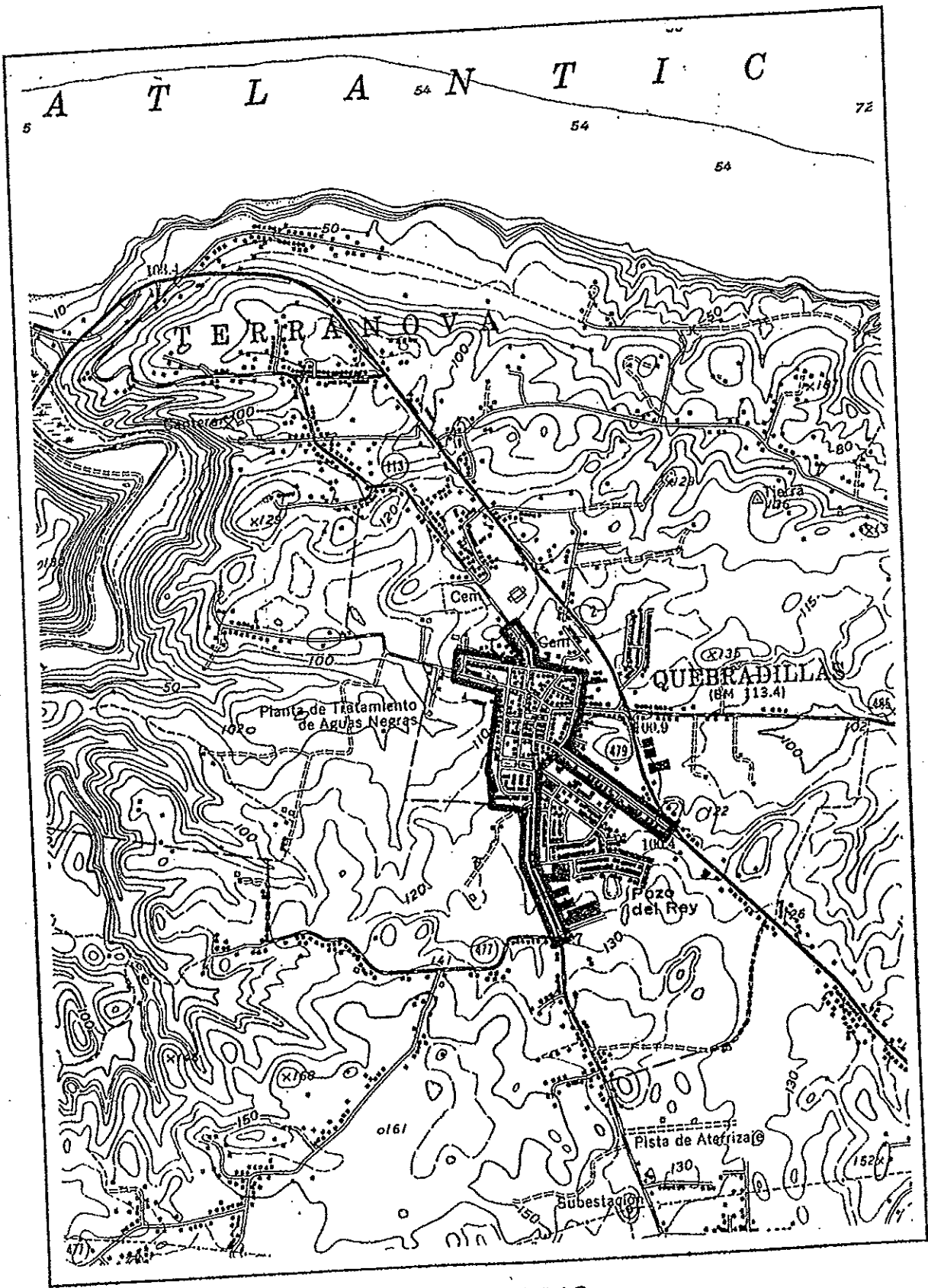


PONCE 2
CENTRO - ESTE

A1-74

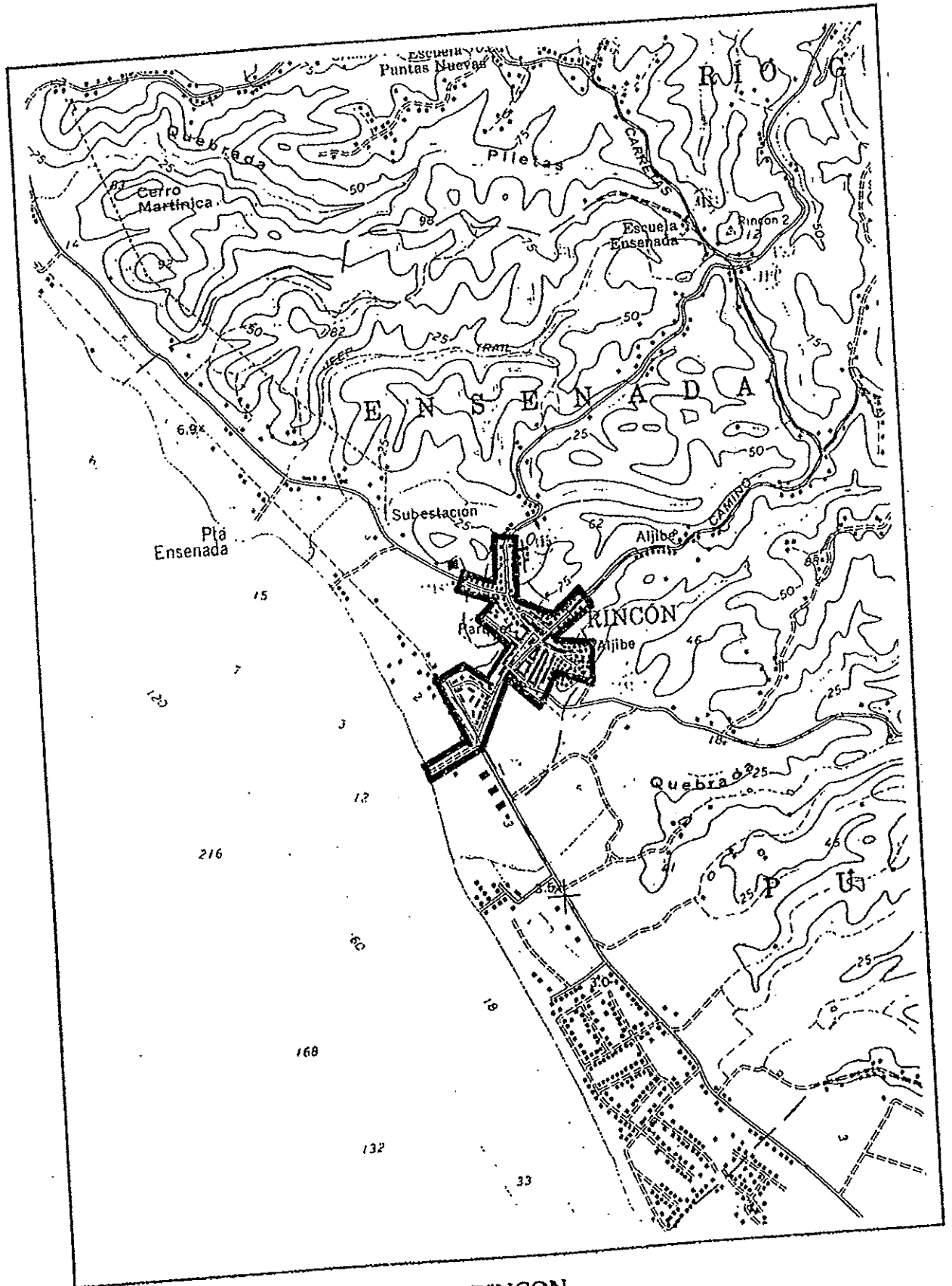


PONCE 3
 PLAYA
 AI-75

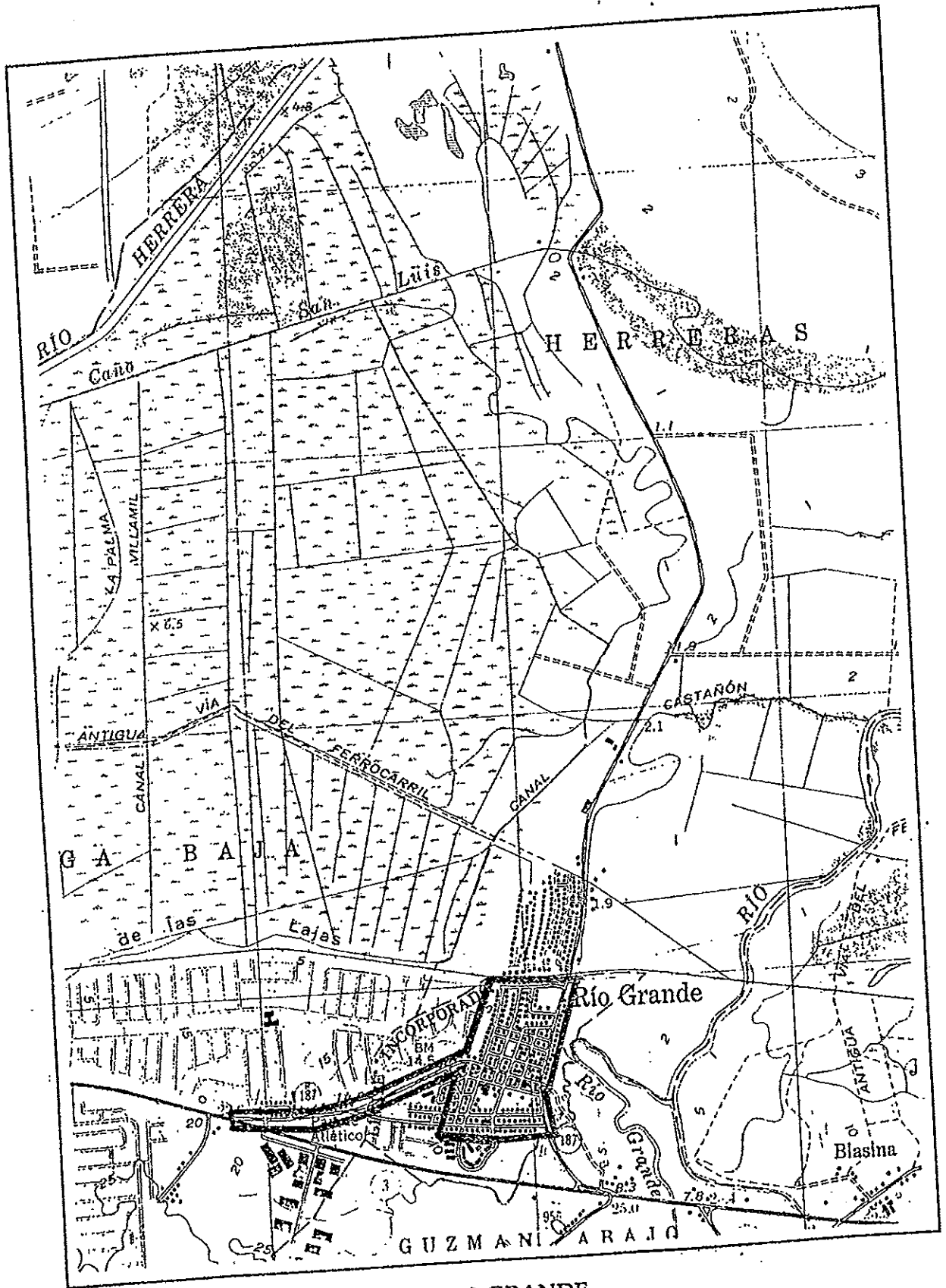


QUEBRADILLAS

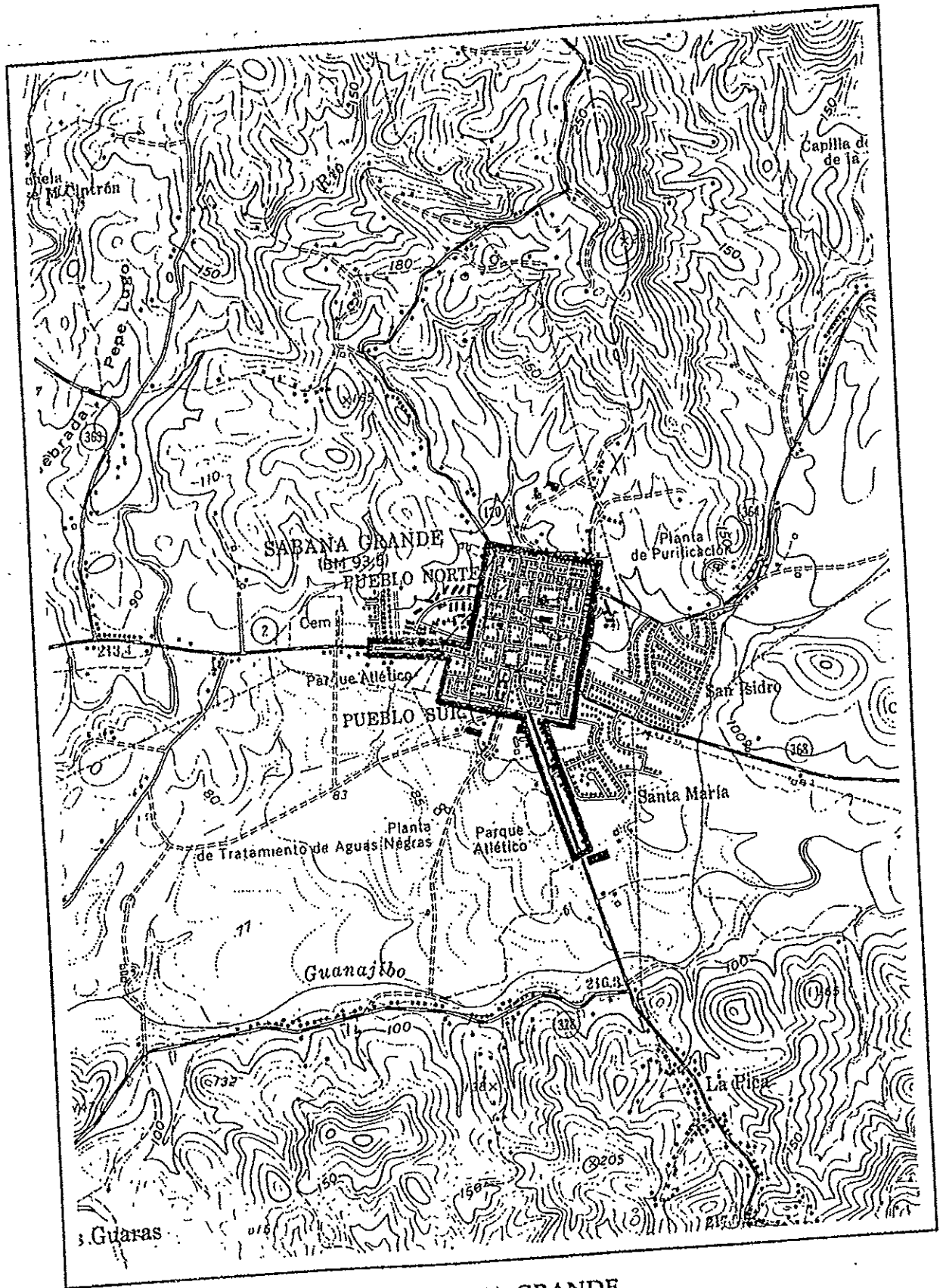
A1-76



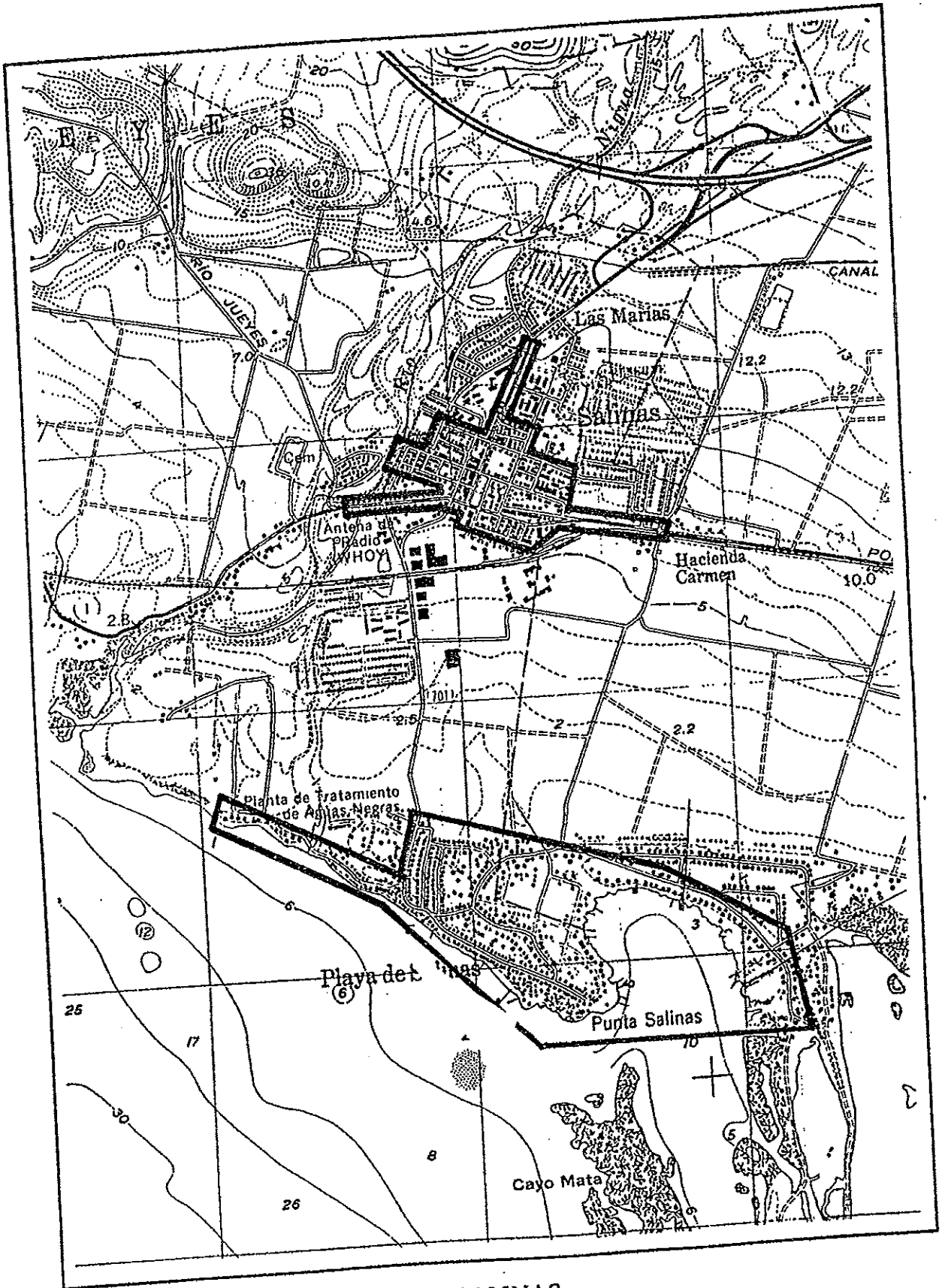
RINCON
A1-77



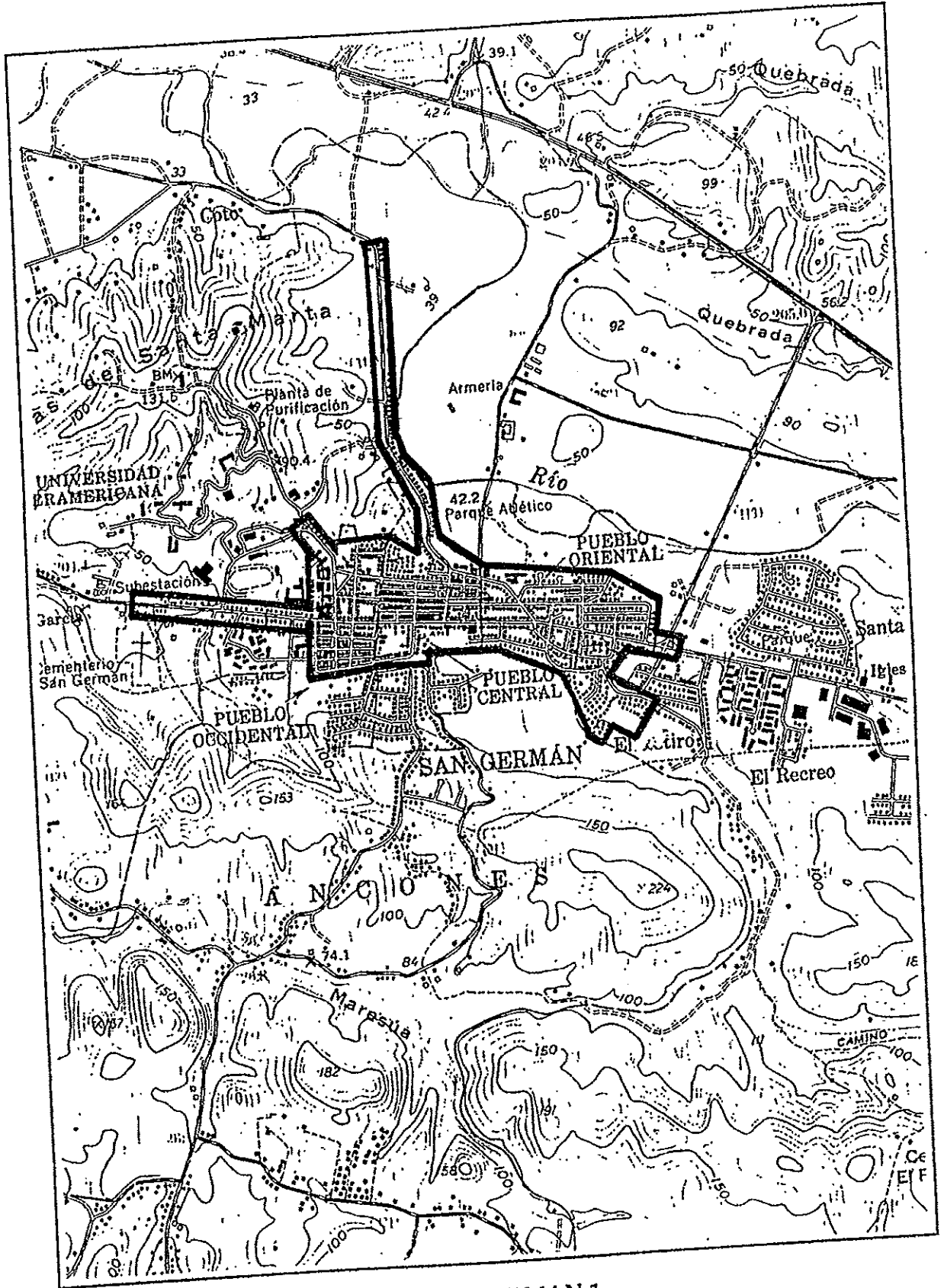
RIO GRANDE
A1-78



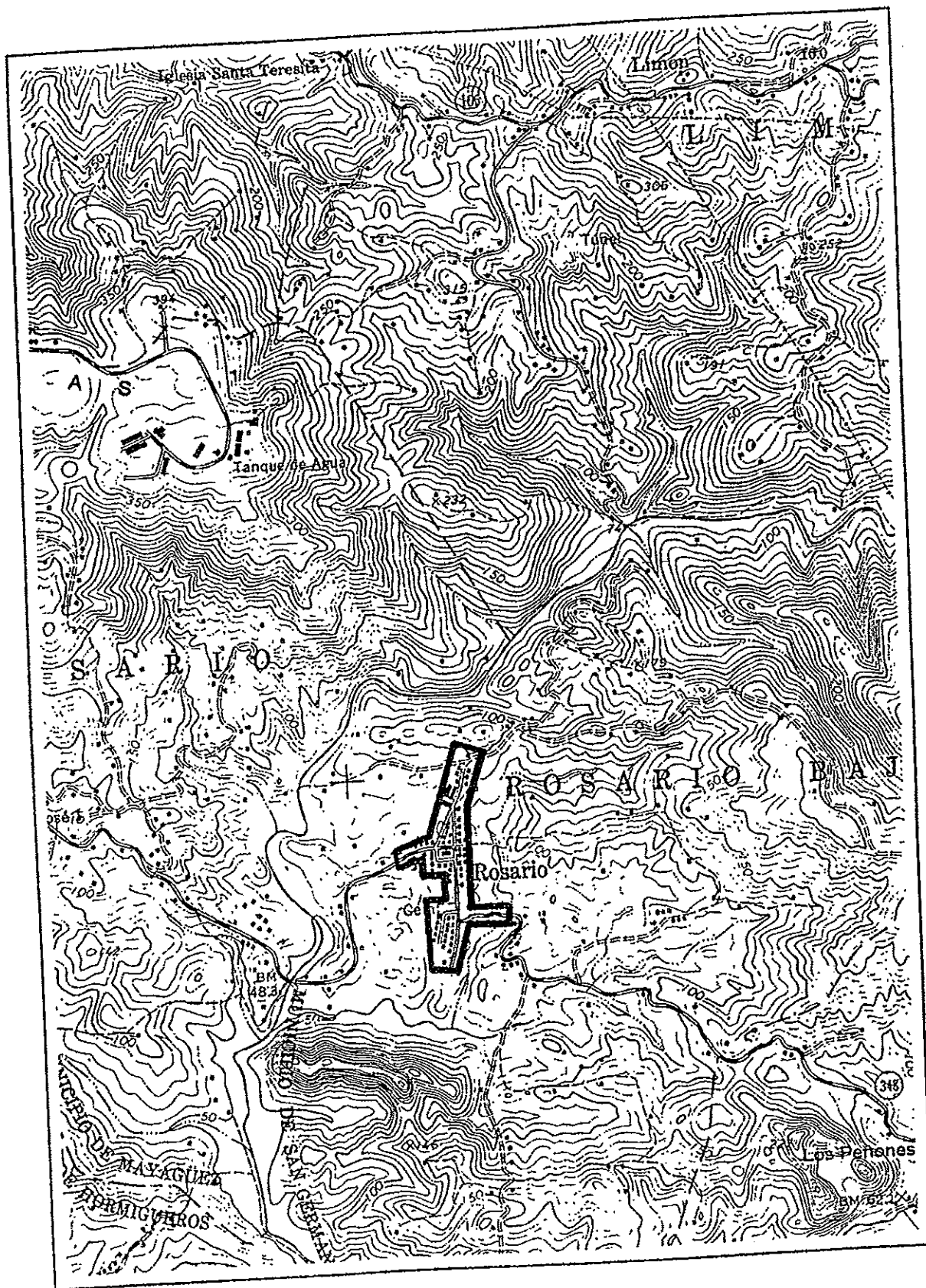
SABANA GRANDE
A1-79



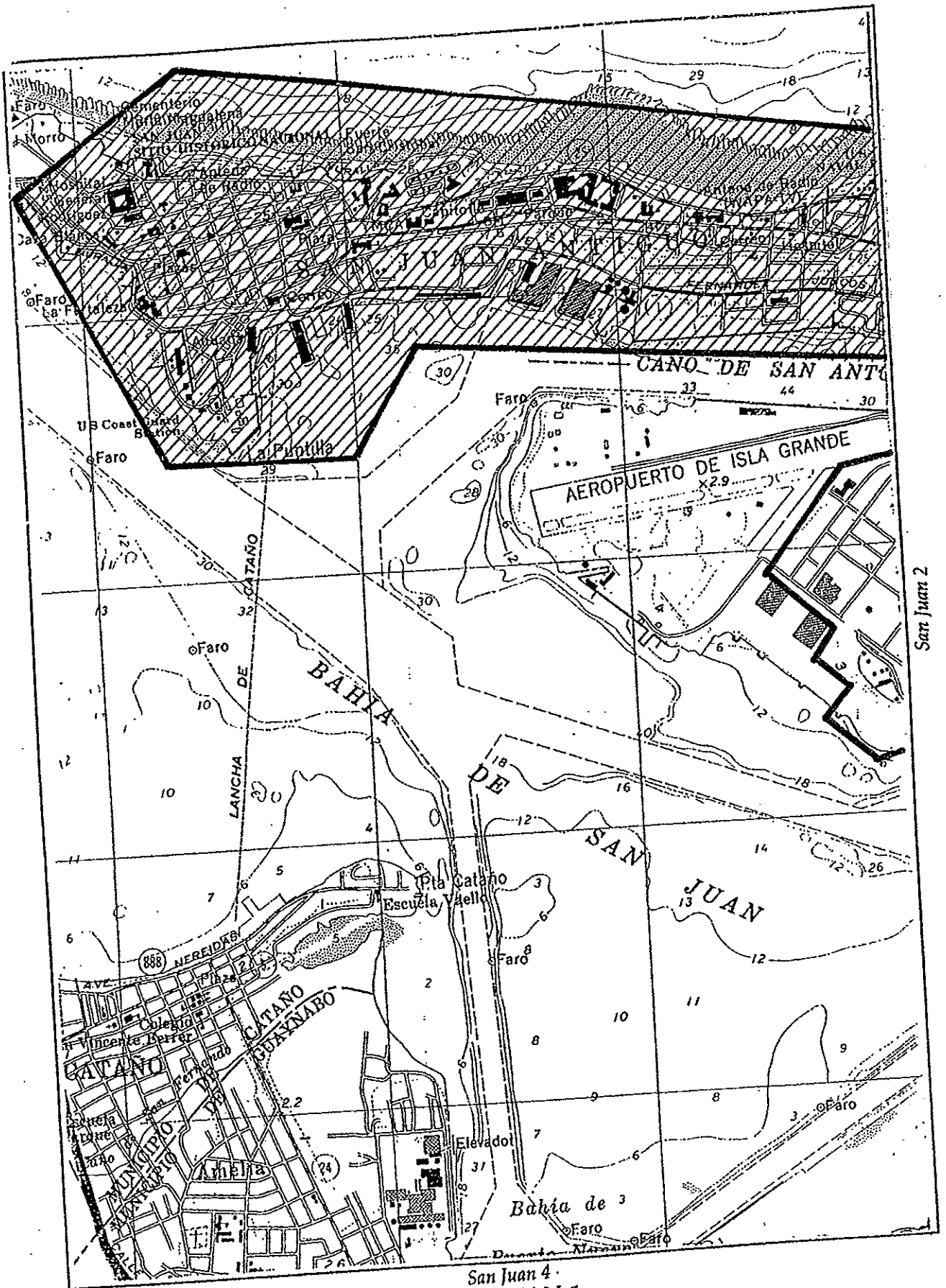
SALINAS
AI-80



SAN GERMAN 1
 CENTRO
 A1-81

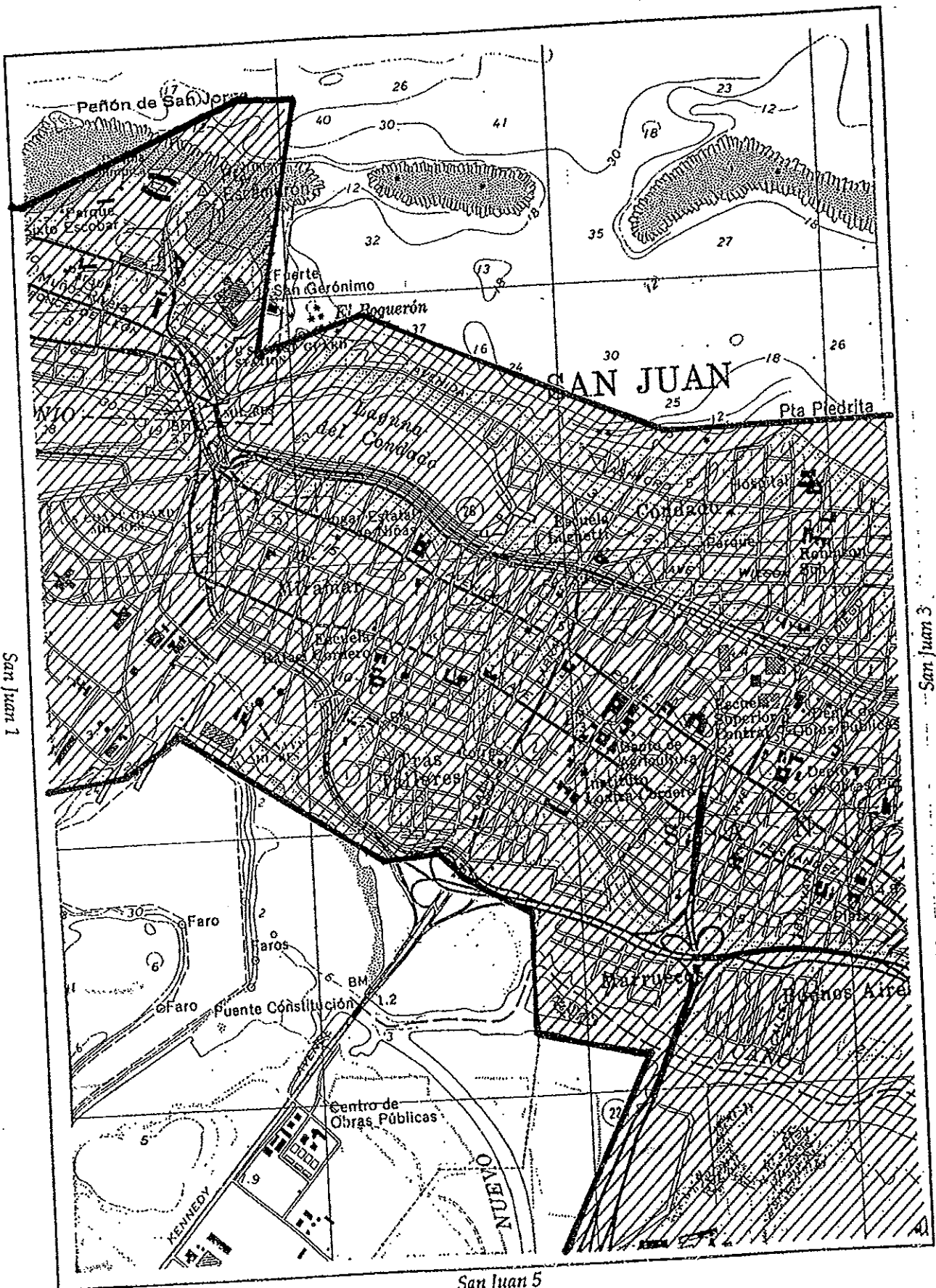


SAN GERMAN 2
ROSARIO
A1-82



San Juan 4.
SAN JUAN 1

A1-83

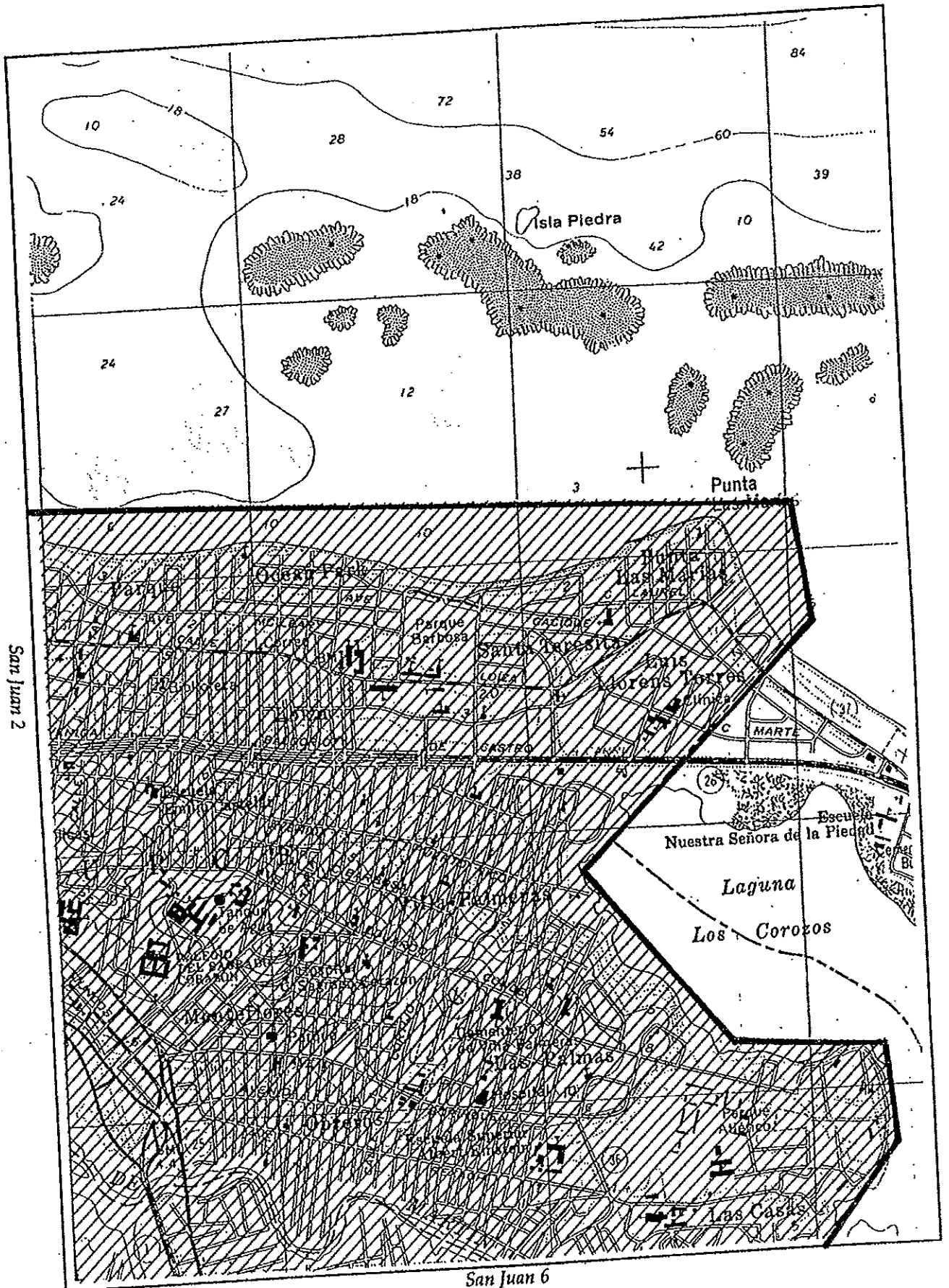


San Juan 1

San Juan 3

San Juan 5
SAN JUAN 2

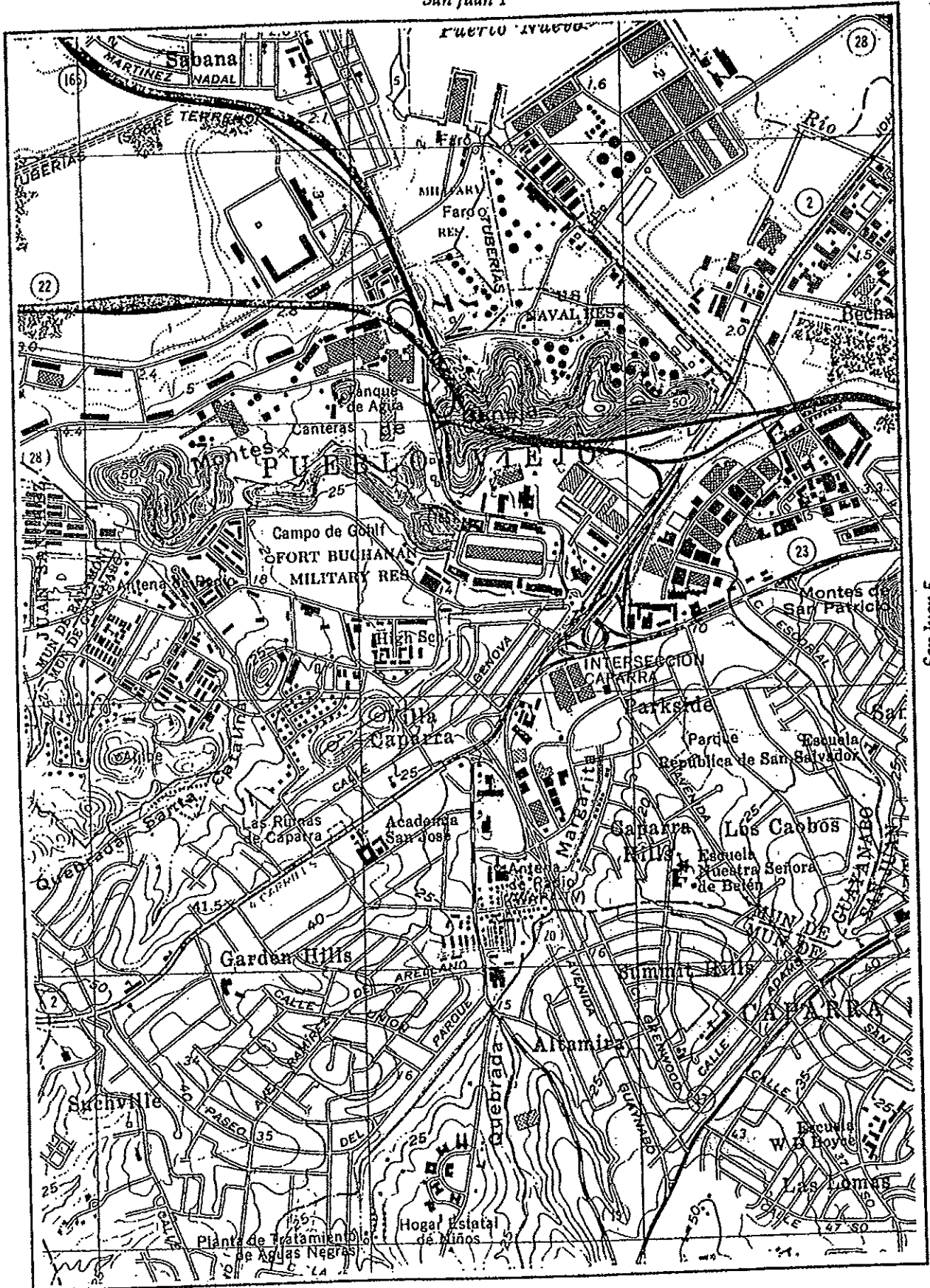
A1-84



San Juan 2

San Juan 6
SAN JUAN 3
 A1-85

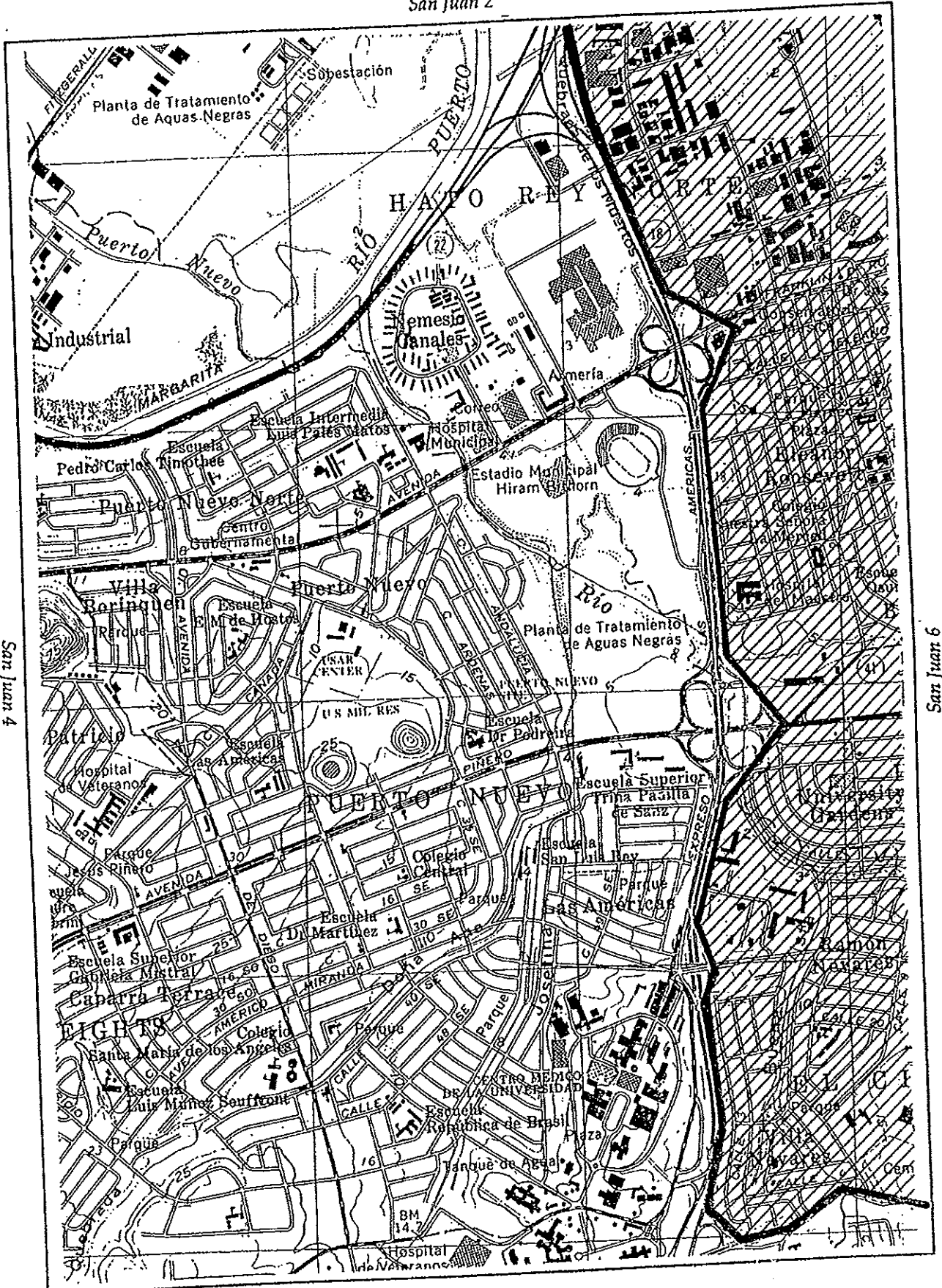
San Juan 1



San Juan 5

SAN JUAN 4

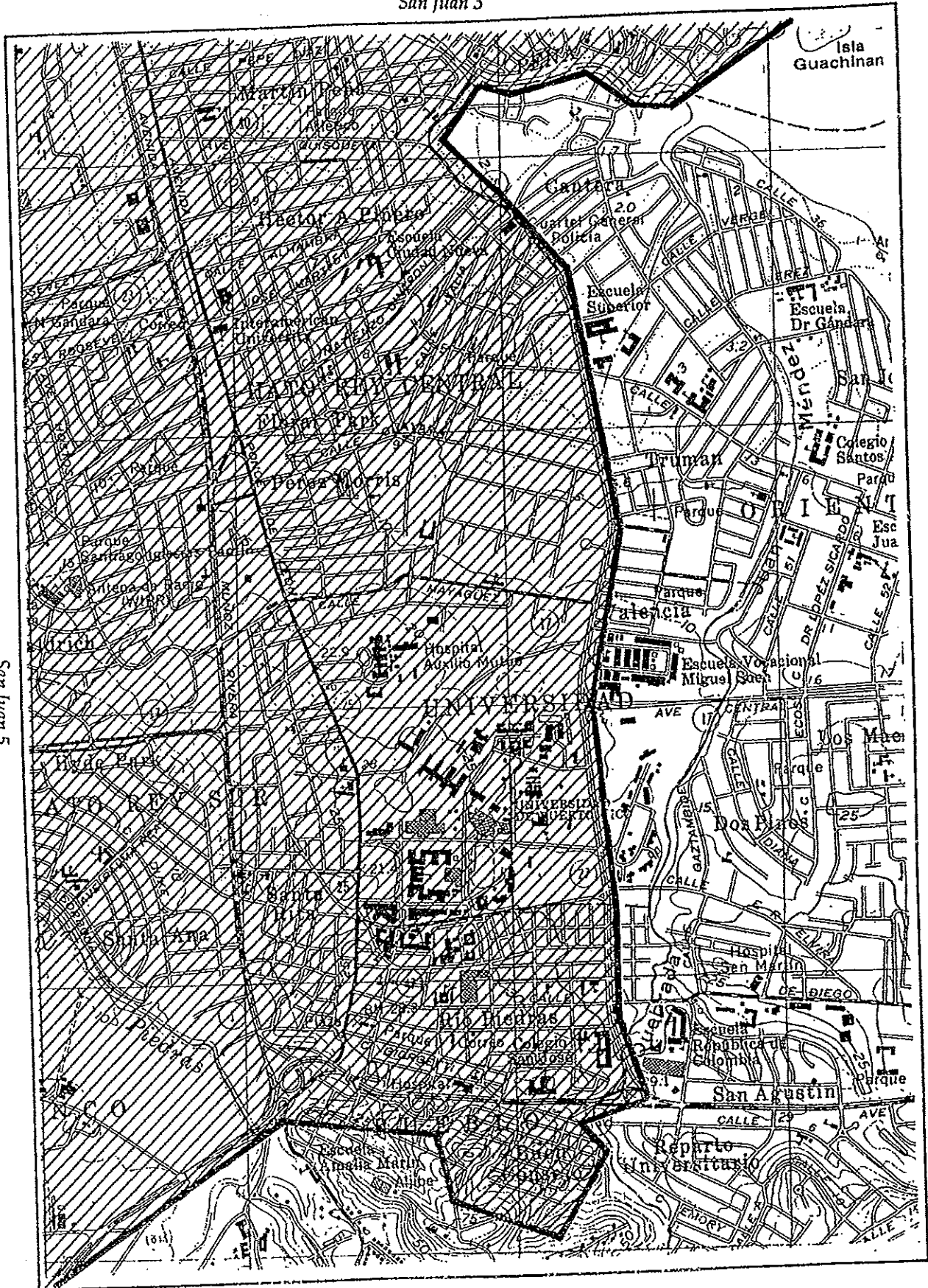
A1-86



San Juan 4

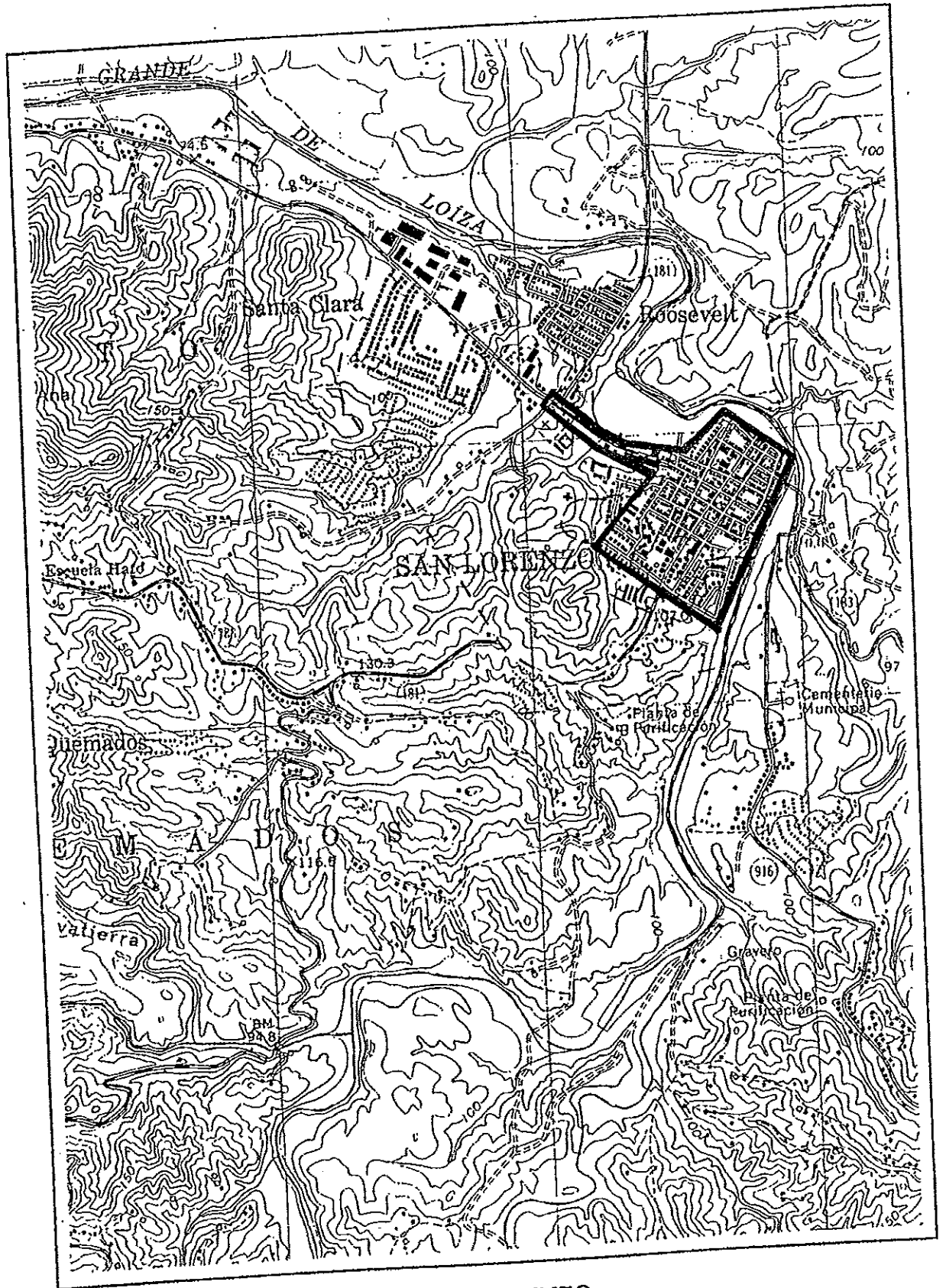
San Juan 6

San Juan 3

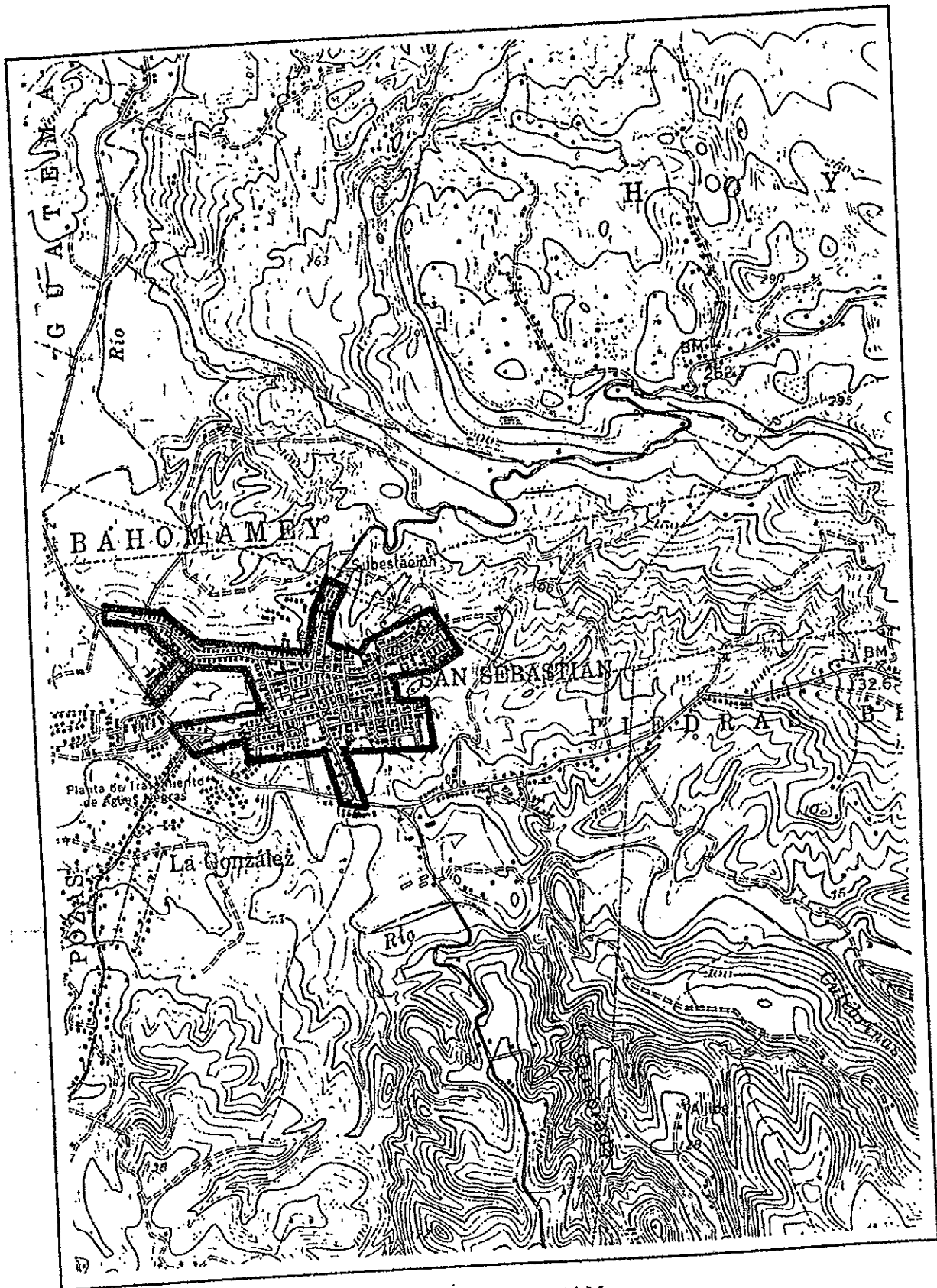


San Juan 5

SAN JUAN 6

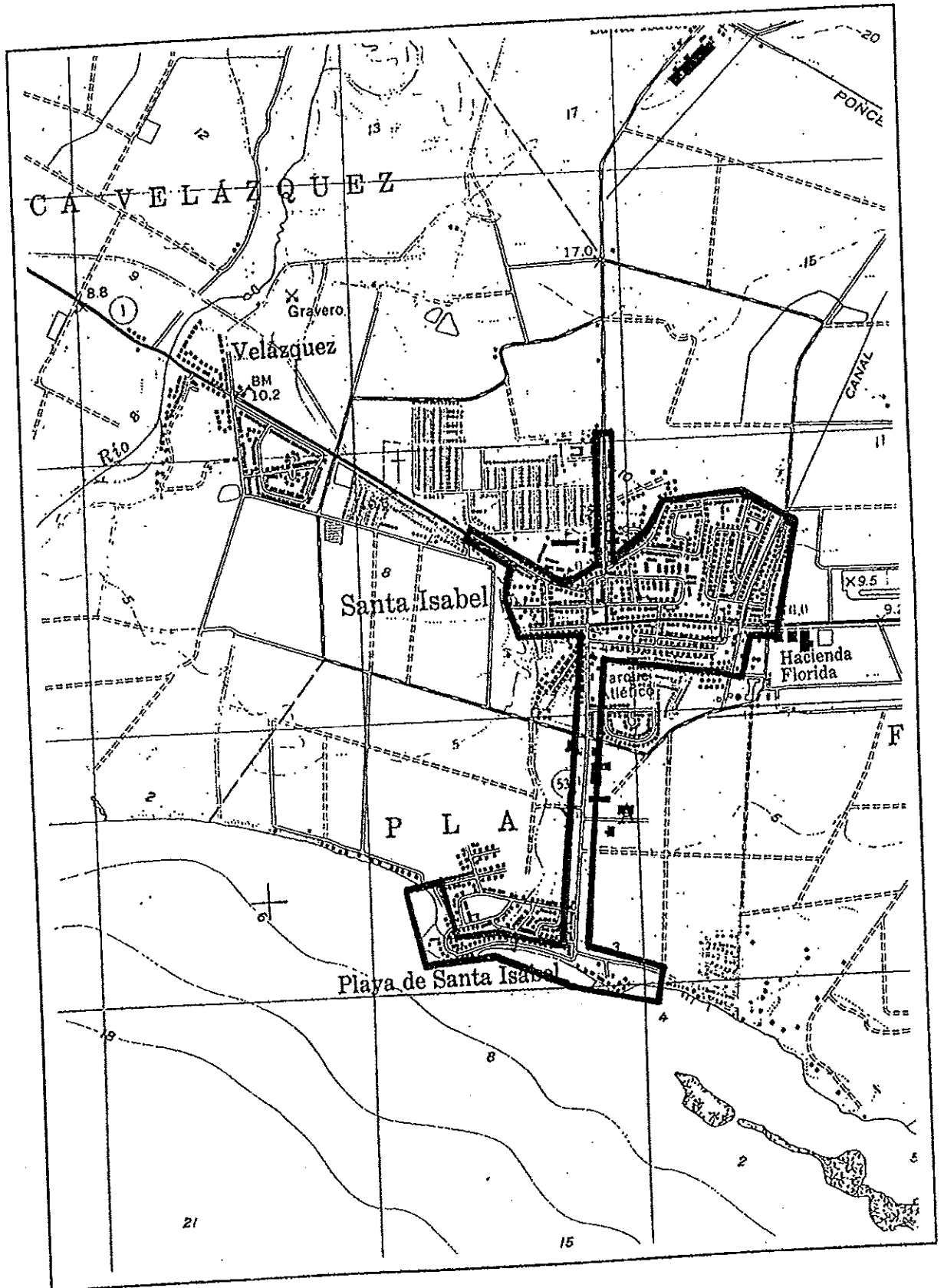


SAN LORENZO
A1-89

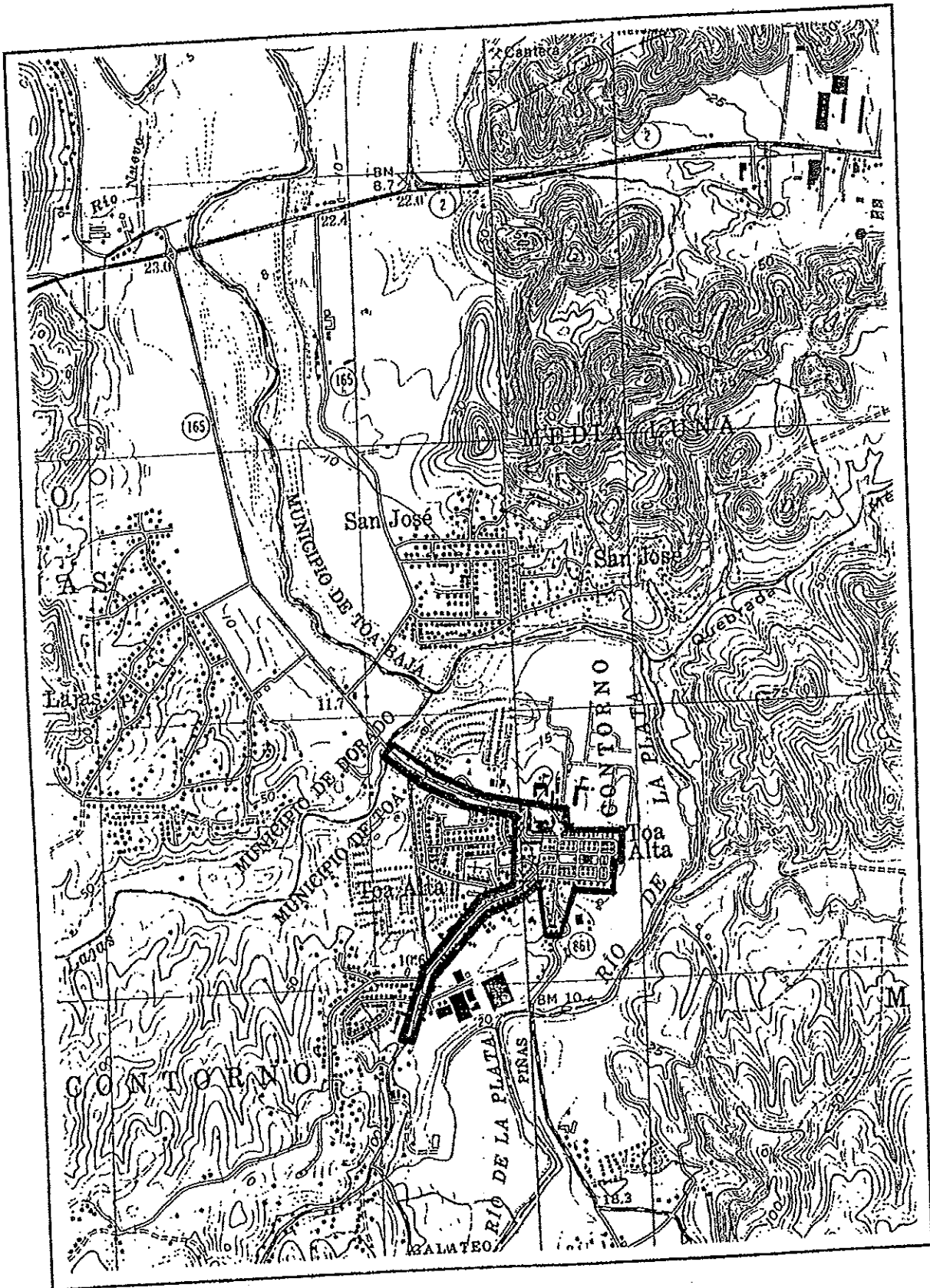


SAN SEBASTIAN

A1-90

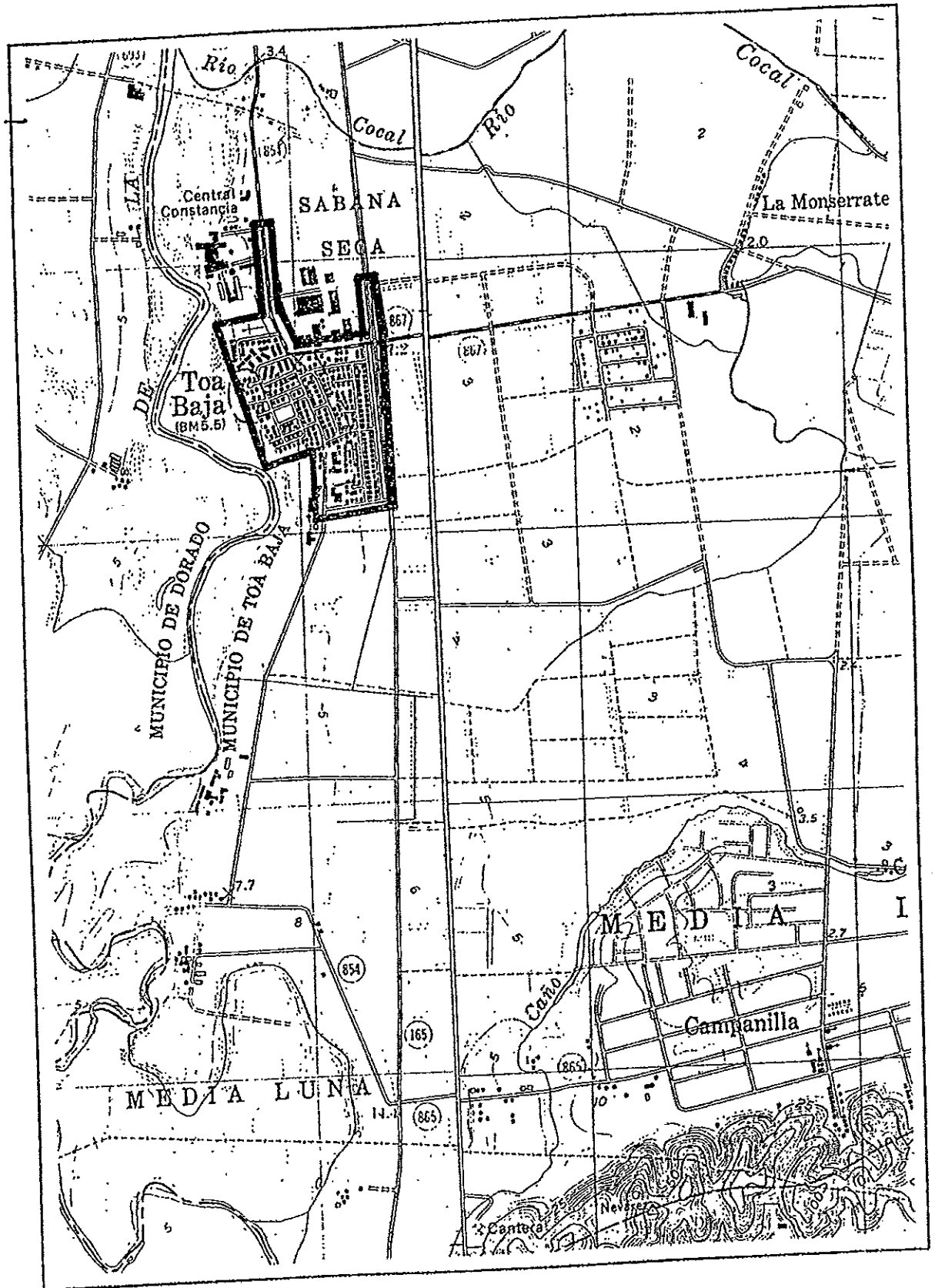


SANTA ISABEL
A1-91



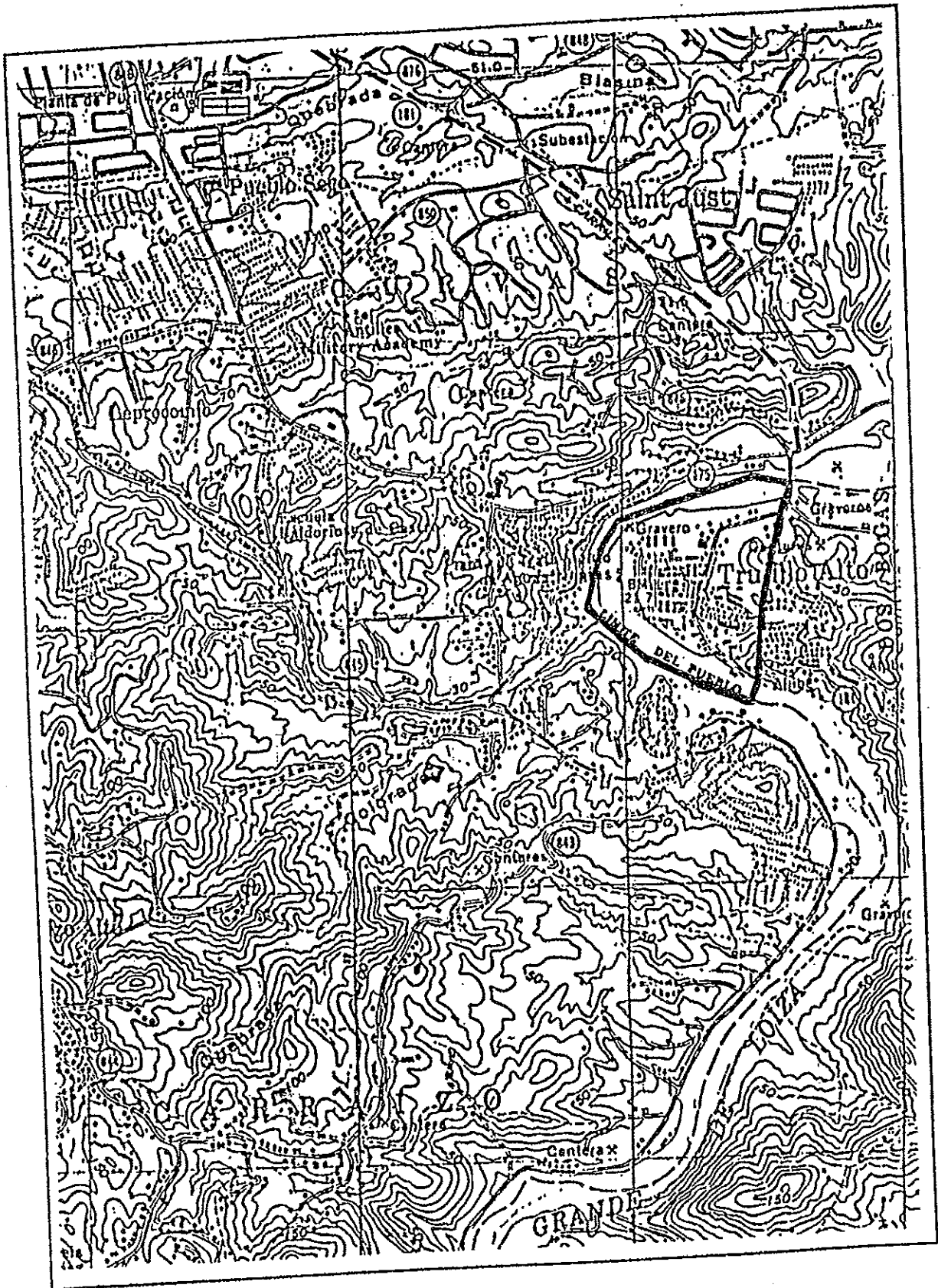
TOA ALTA

A1-92



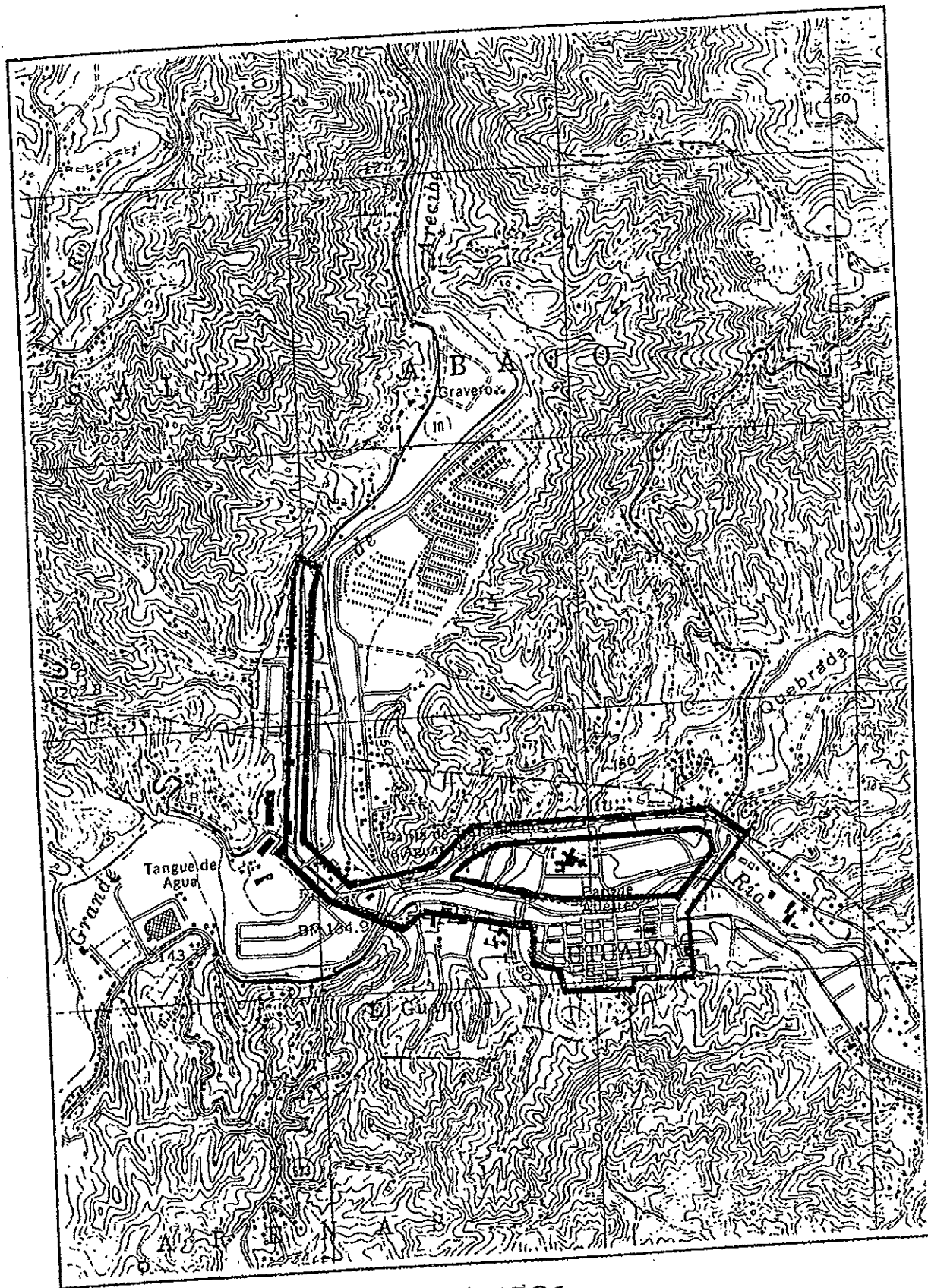
TOA BAJA

A1-93

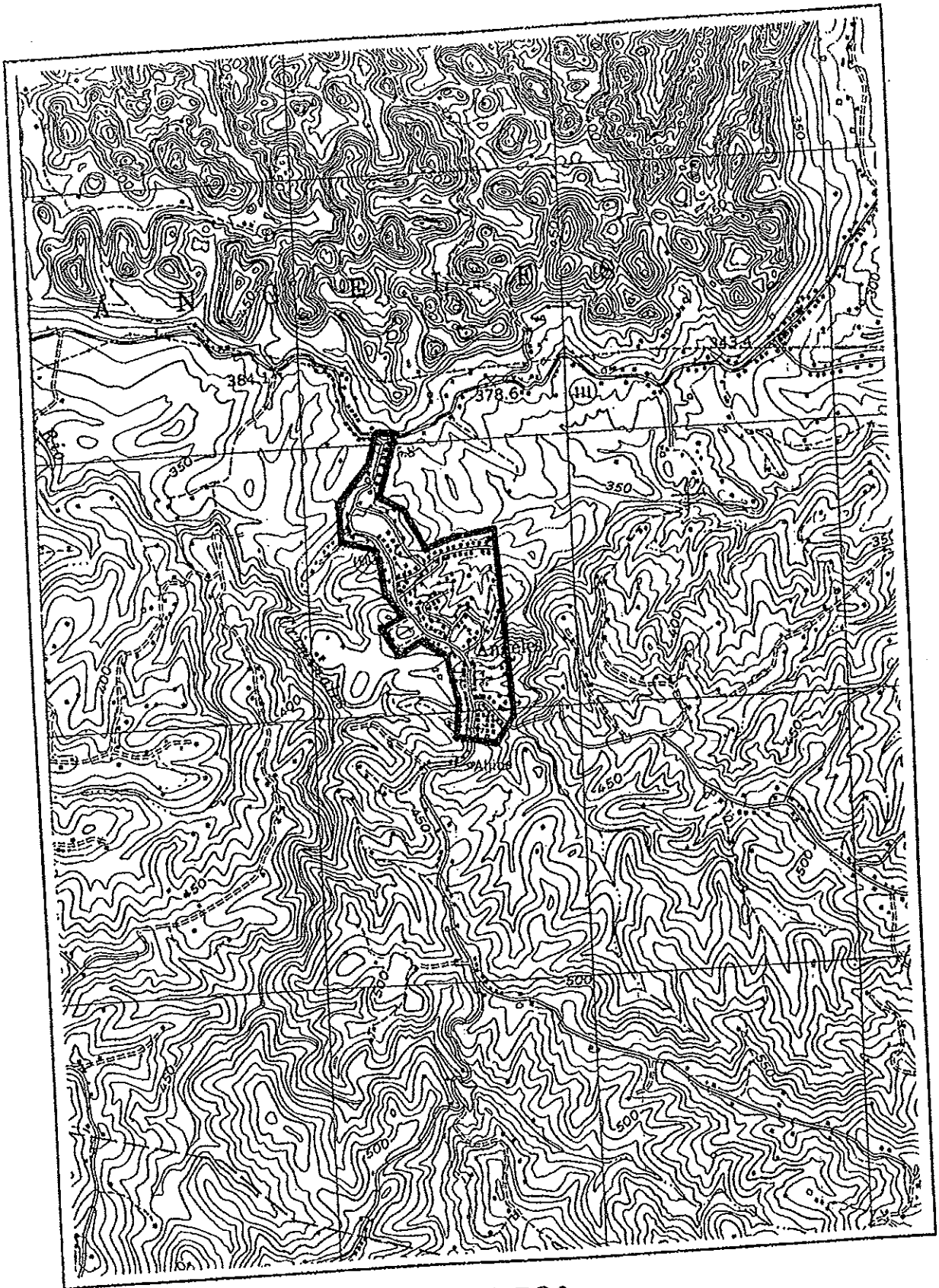


TRUJILLO ALTO

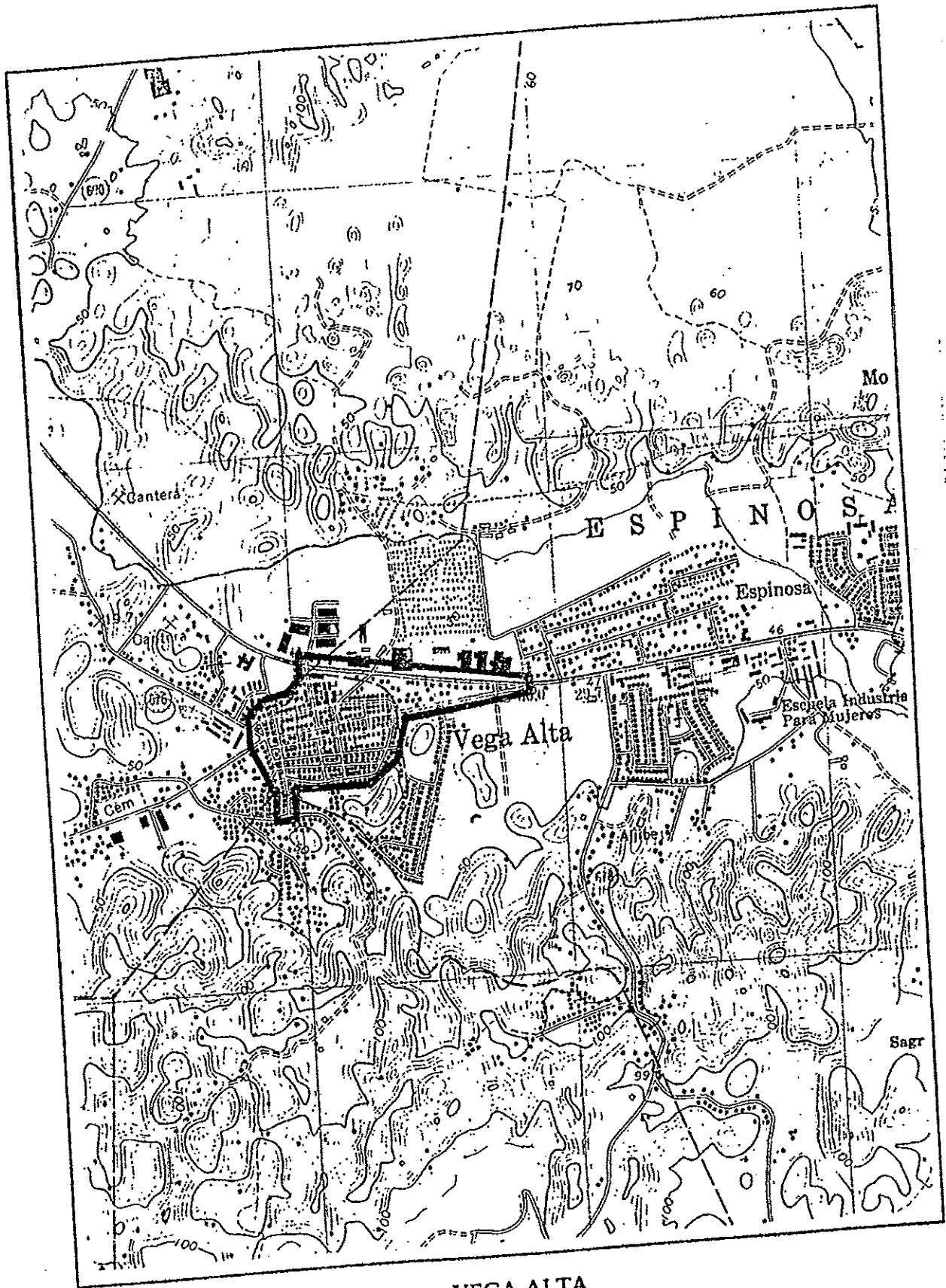
A1-94



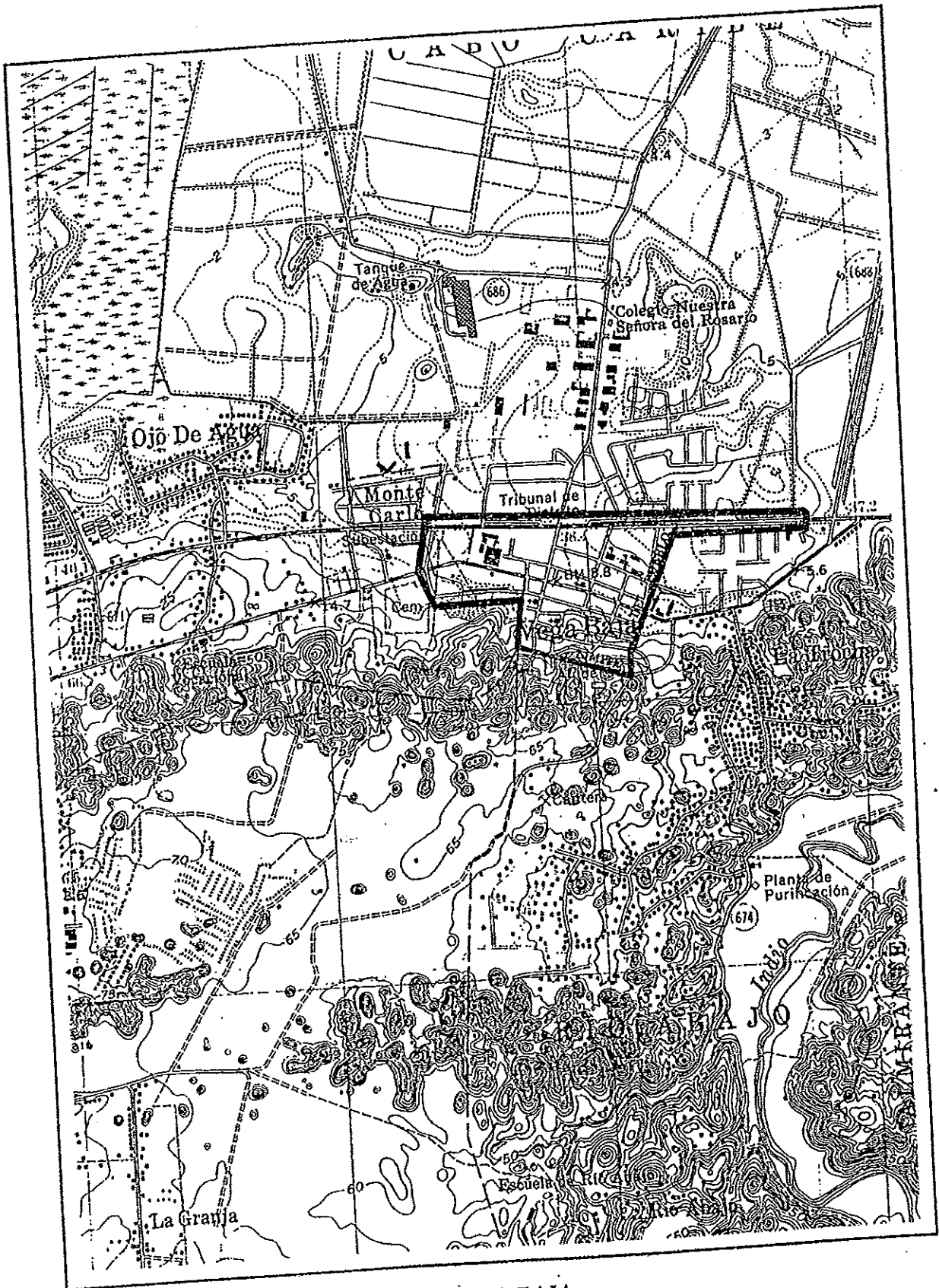
UTUADO 1
CENTRO
A1-95



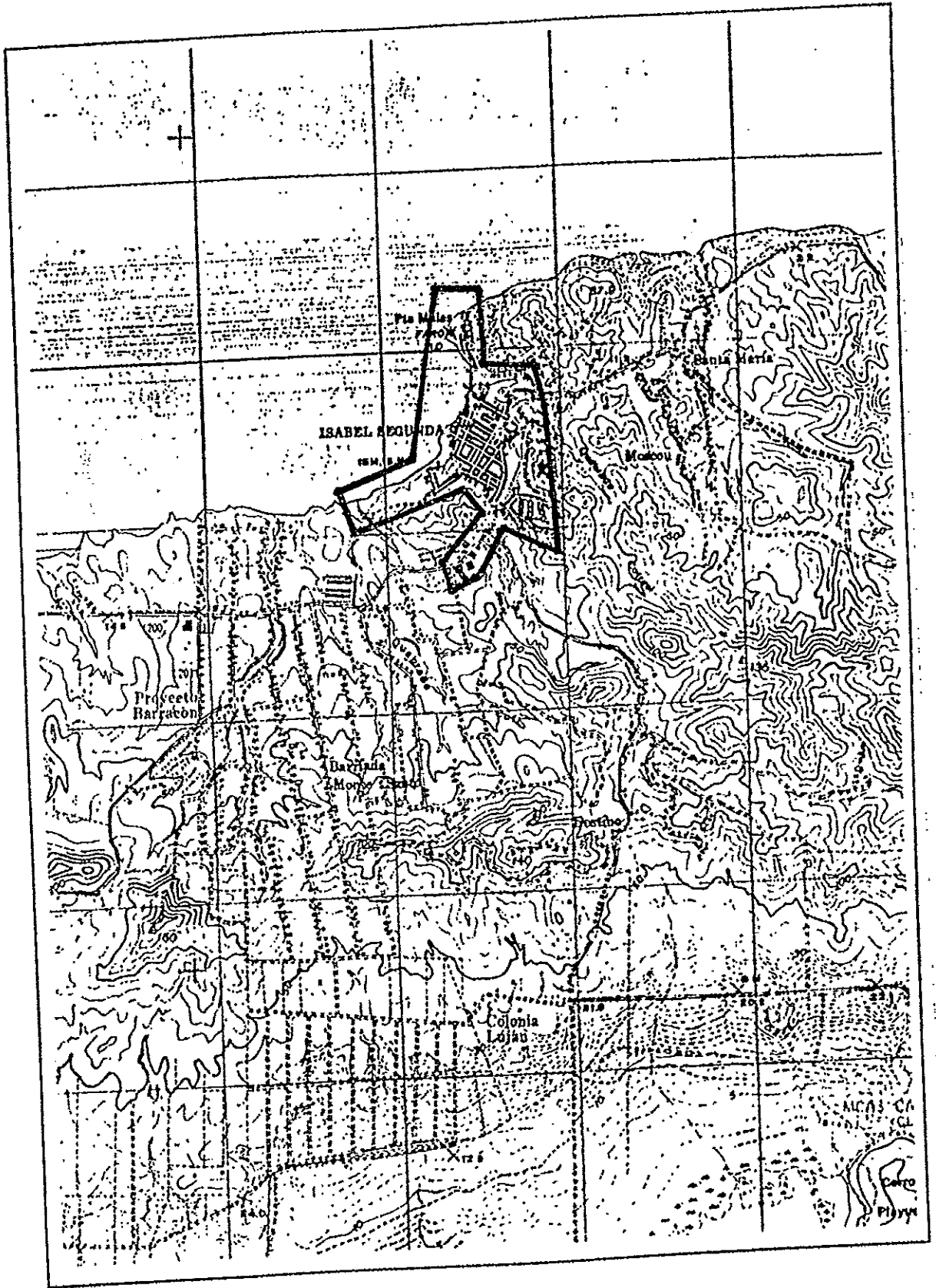
UTUADO 2
ANGELES
A1-96



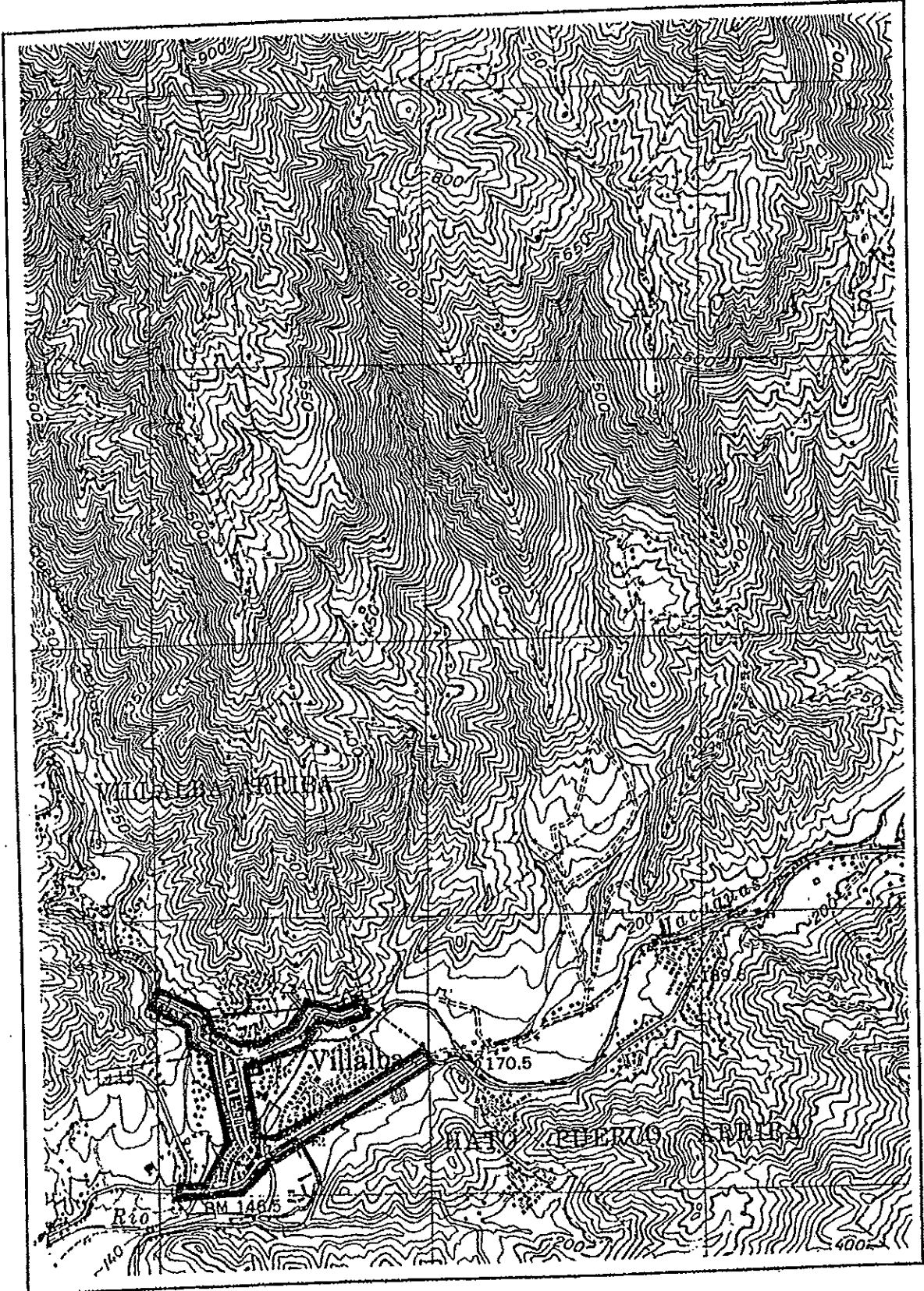
VEGA ALTA
A1-97



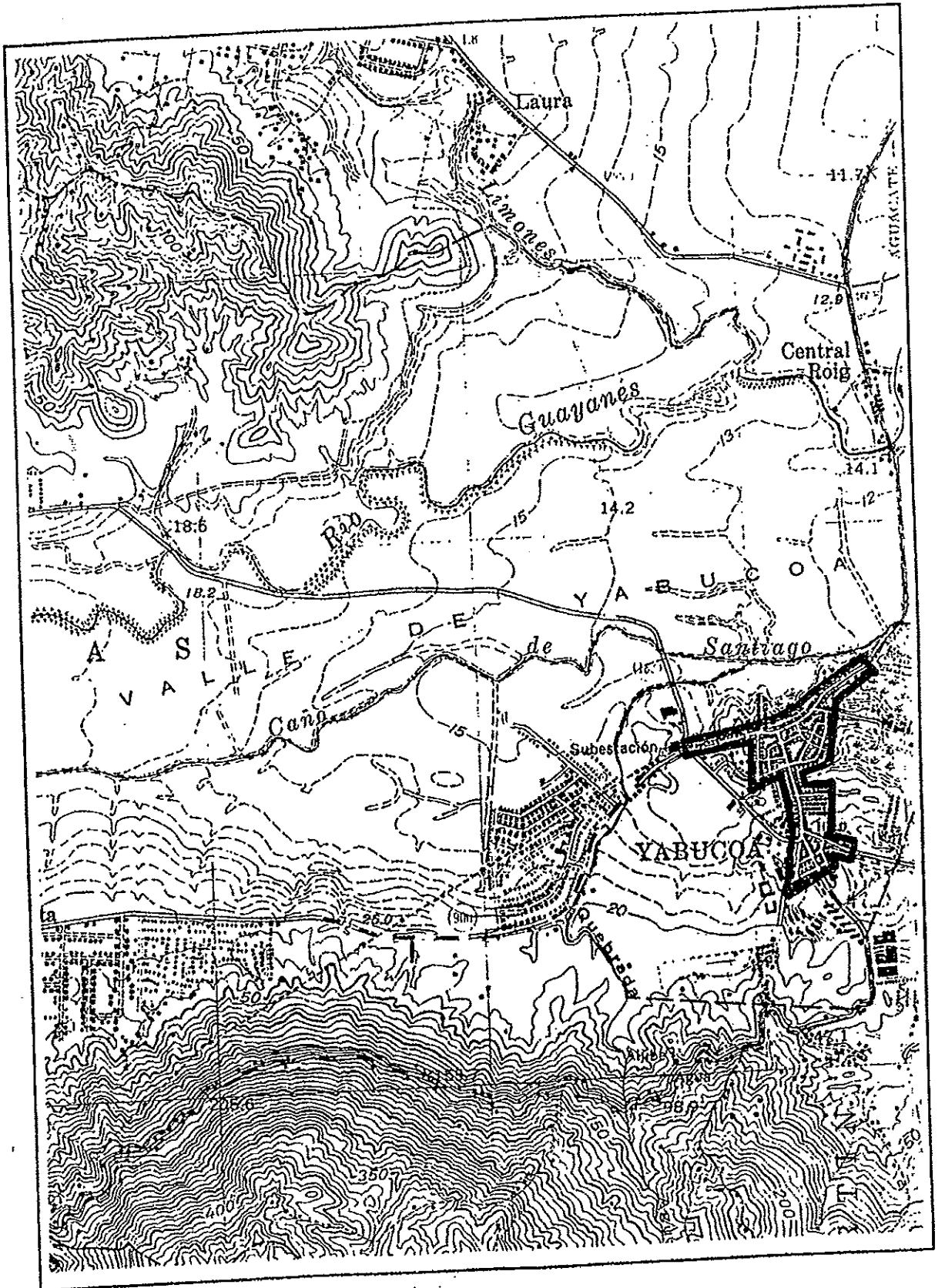
VEGA BAJA
A1-98



VIEQUES
A1-99

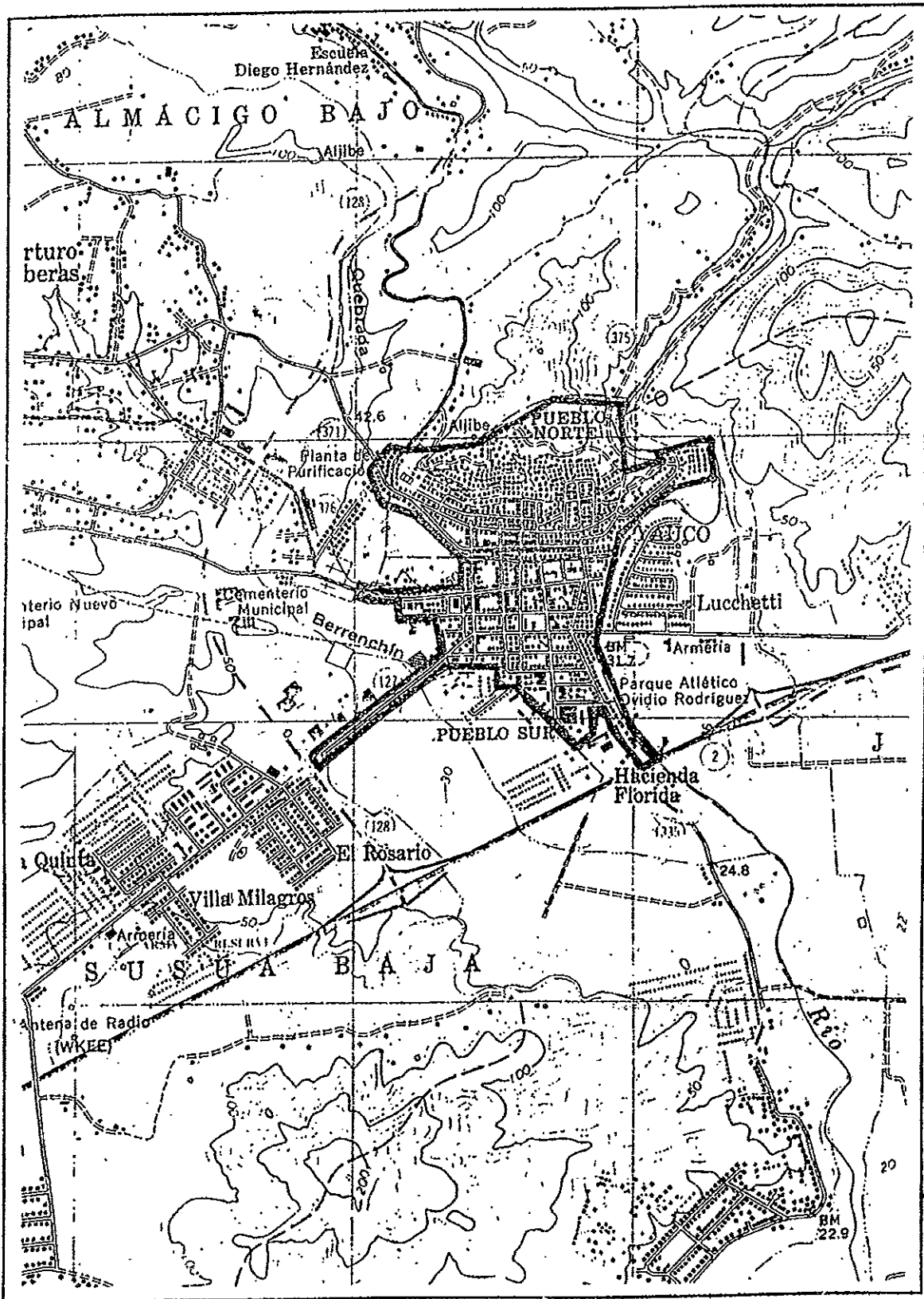


VILLALBA
A1-100



YABUCOA

A1-101



YAUCO
A1-102