ANNEX Q-3

ESTADO LIBRE ASOCIADO DE PUERTO RICO
OFICINA DEL GOBERNADOR

JUNTA DE PLANIFICACION
SANTURCE, PUERTO RICO

REGLAMENTO DE ORDENACION DE LA INFRAESTRUCTURA EN EL ESPACIO PUBLICO

(REGLAMENTO DE PLANIFICACION NUMERO 22)

VIGENCIA

29 de noviembre de 1992

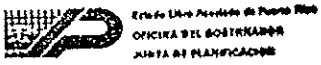

ADJUNTAS

A1–1

ANNEX Q-3

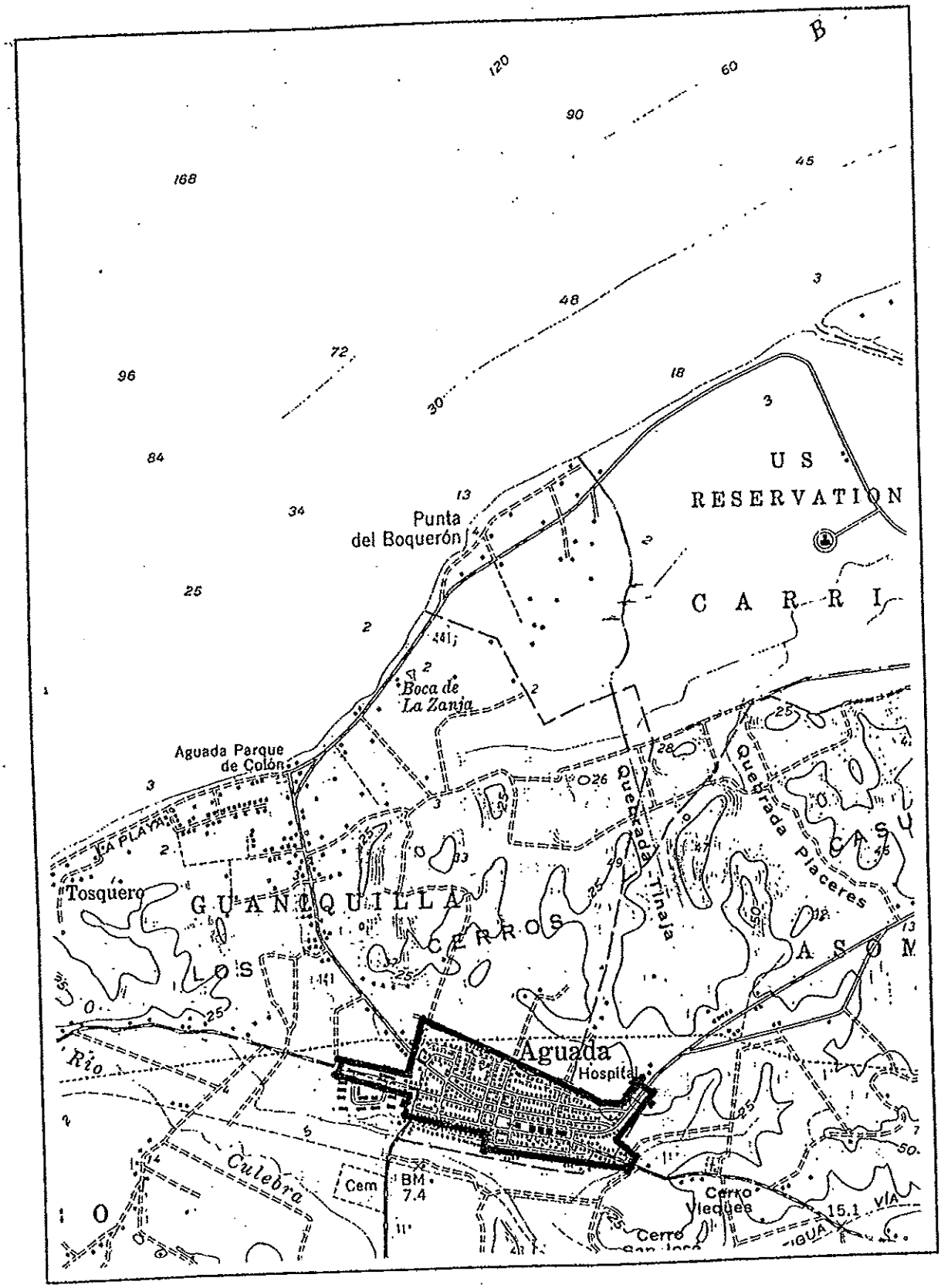
B
120
60
90
45
168
48
3
72
96
30
18
3
84
U S
RESERVATION
13
34
Punta
del Boquerón
2
C A R R I
25
2
441
2
Boca de
La Zanja
2
Aguada Parque
de Colón
3
Quebrada Tinaja
Quebrada Placeres
LA PLAYA
Tosquero
G U A N C Q U I L L A
C E R R O S
L O S
Río
Aguada
Hospital
Culebra
Cem
BM
7.4
Cerro
Vieques
15.1 VIA

AGUADA

A1–2

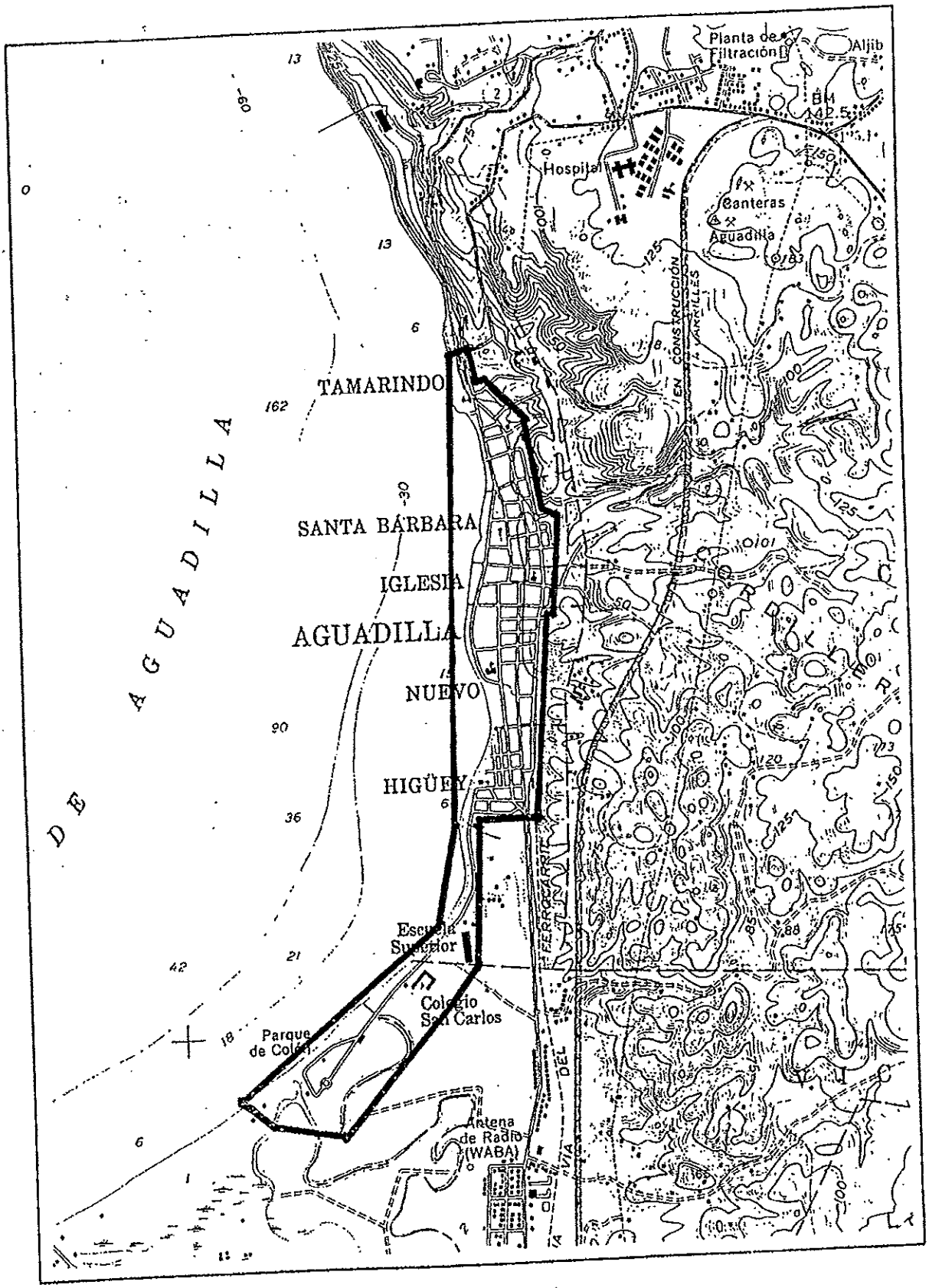

AGUADILLA

A1–3



AGUAS BUENAS

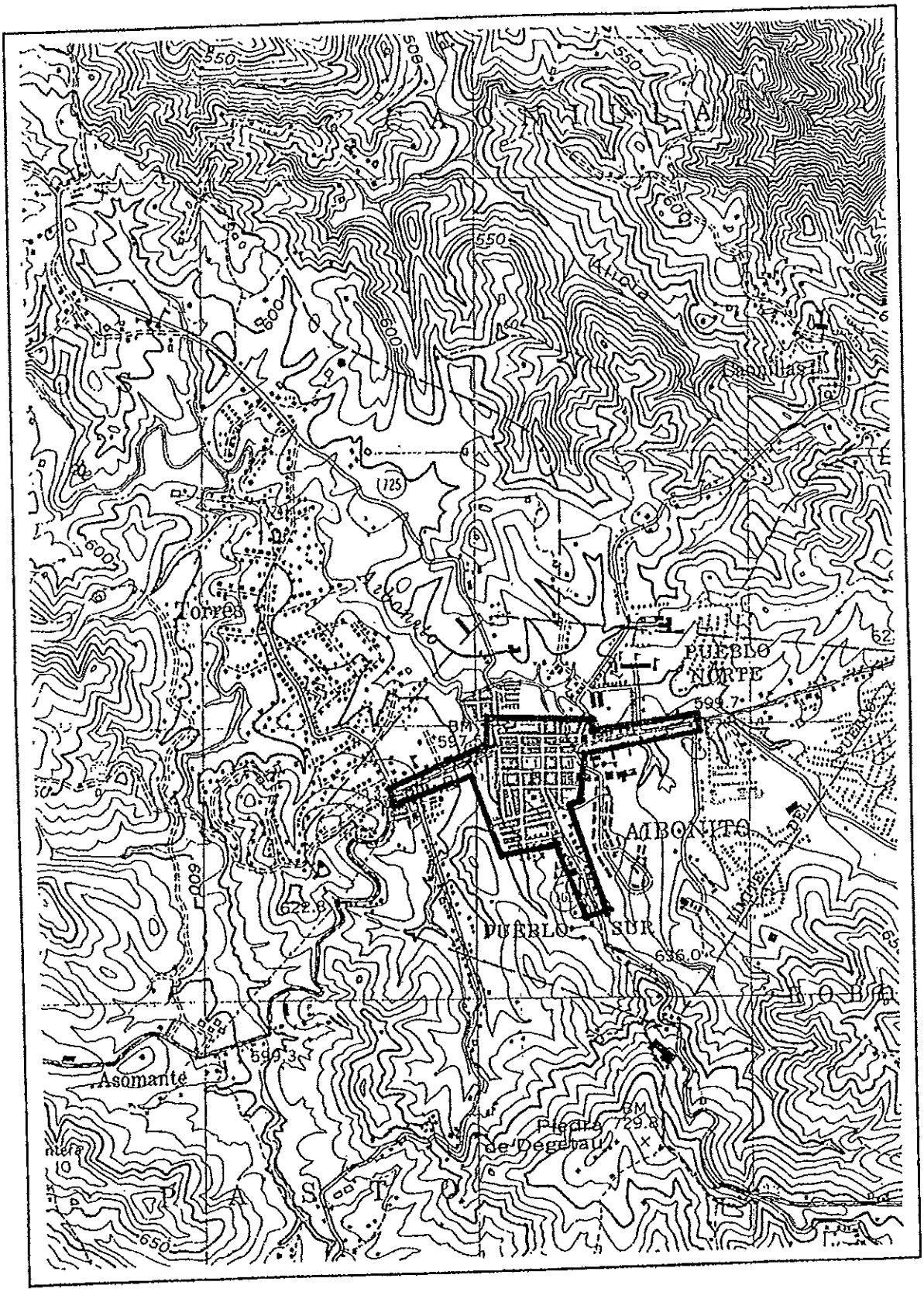

AIBONITO

A1–5

Estado Libre Asociado de Puerto Rico
OFICINA DEL GOBERNADOR

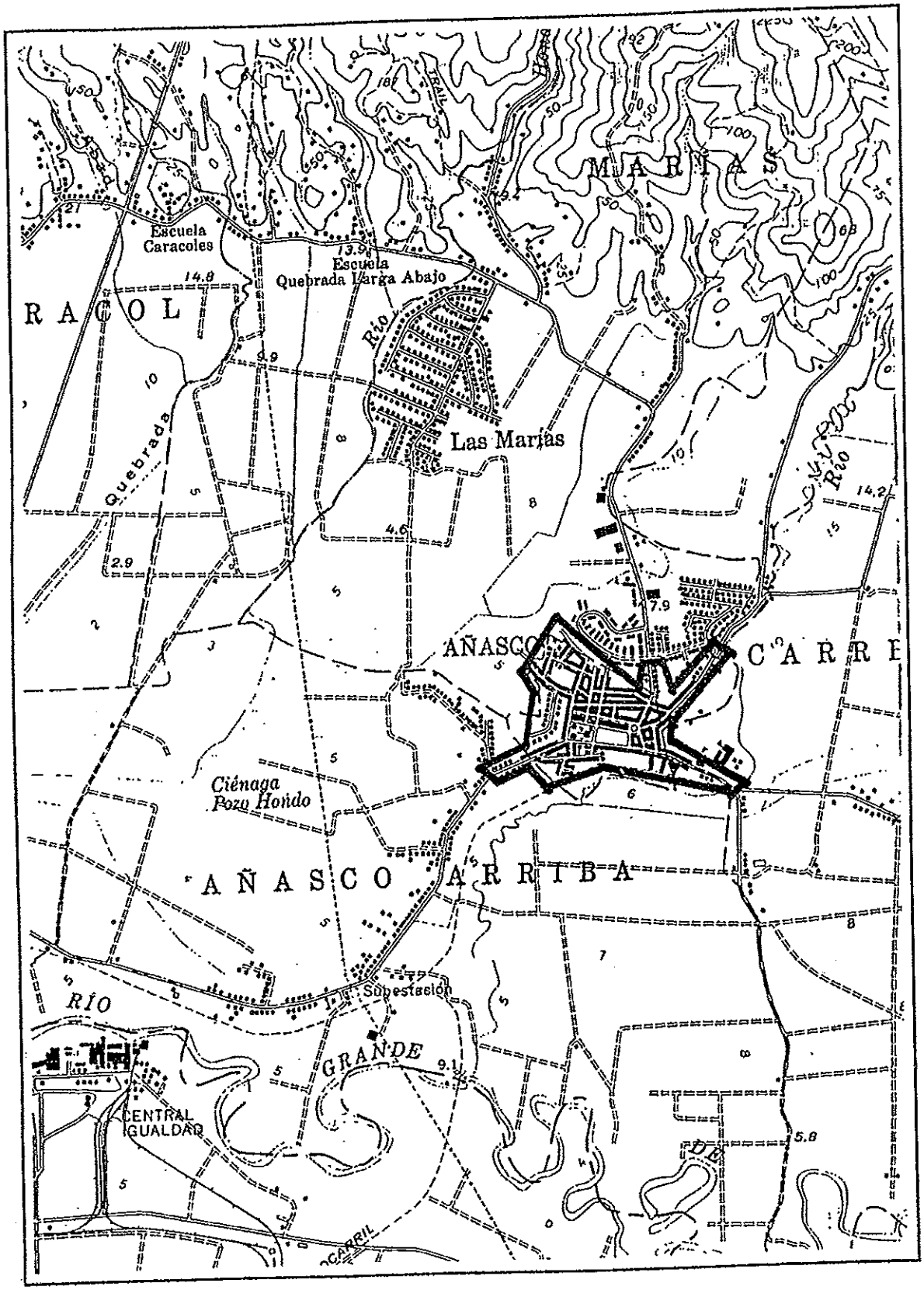

AÑASCO 1
CENTRO

A1–6

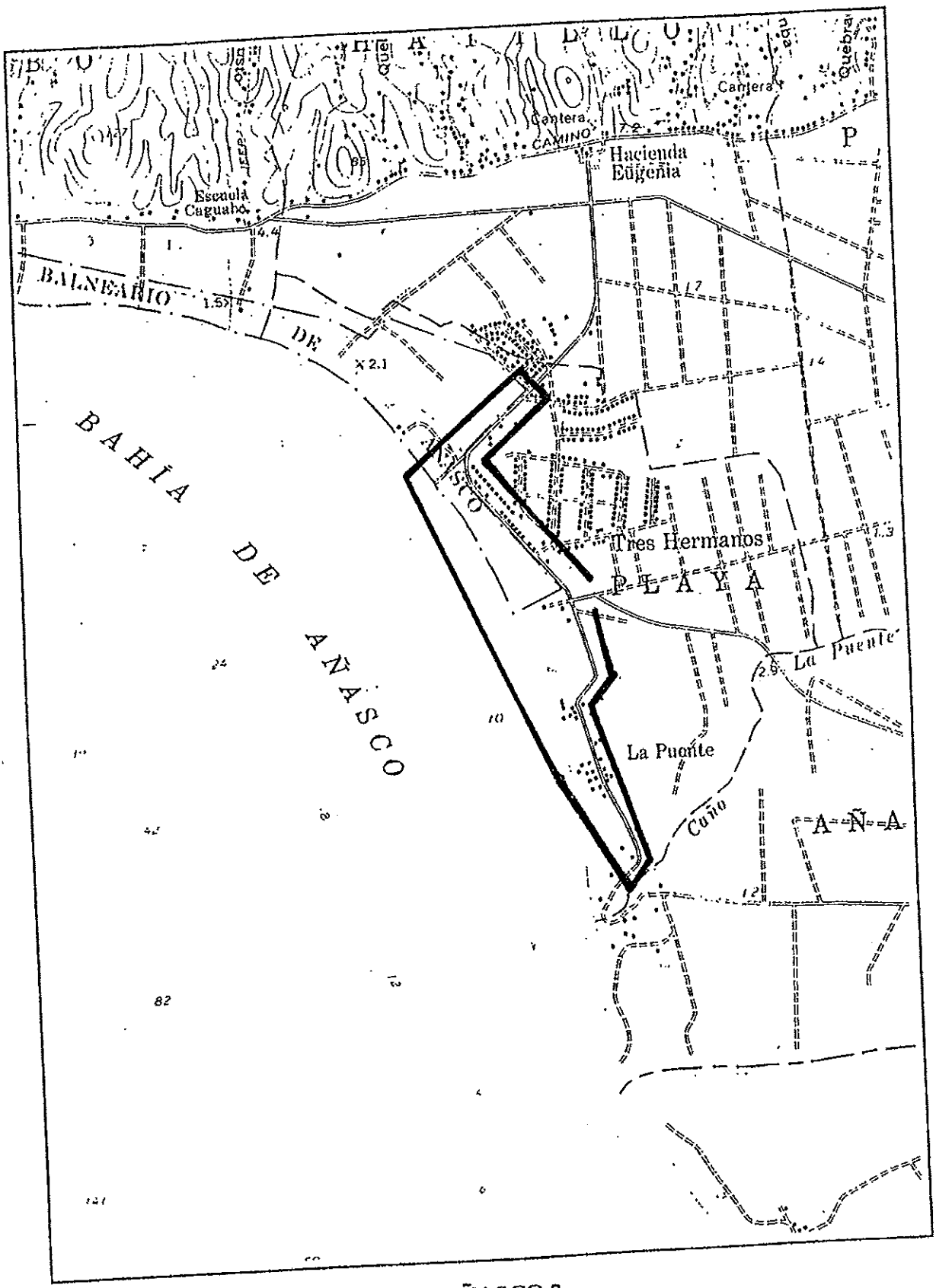

AÑASCO 2
PLAYA
A1–7

Estado Libre Asociado de Puerto Rico
OFICINA DEL GOBERNADOR

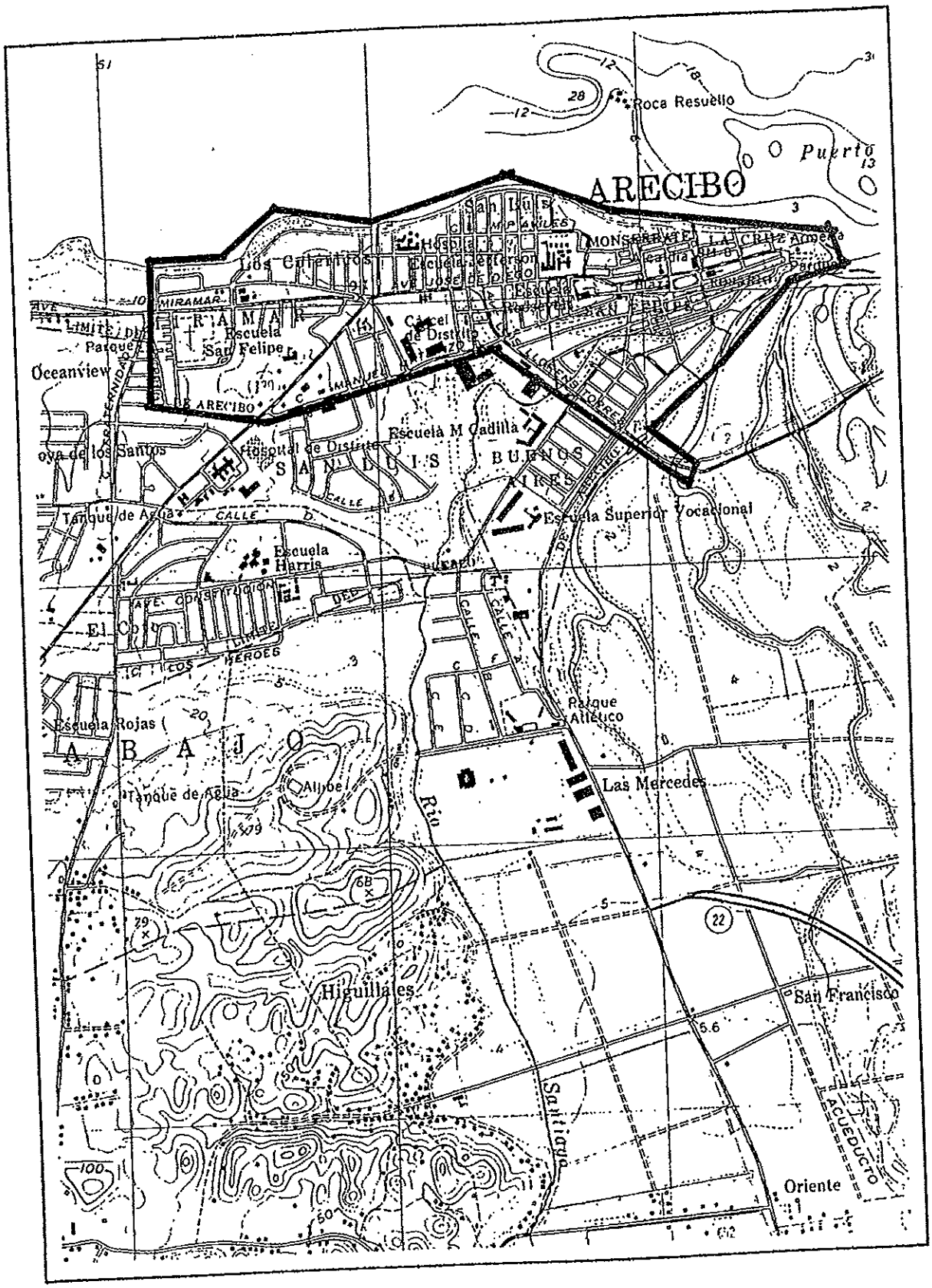
ARECIBO
Roca Resuello
Puerto
San Luis
Los Caleritos
Escuela Jefferson
MONSERRATE
LA CRUZ
Almeda
Escuela San Felipe
Cárcel de Distrito
Parque
Oceanview
Escuela M Cadilla
Hospital de Distrito
SAN LUIS
BUENOS AIRES
Escuela Superior Vocacional
Tanque de Agua
Escuela Harris
El Coto
Parque Atlético
Escuela Rojas
ABAJO
Tanque de Agua
Las Mercedes
Río
Higuillales
San Francisco
Santiago
ACUEDUCTO
Oriente

ARECIBO

A1–8

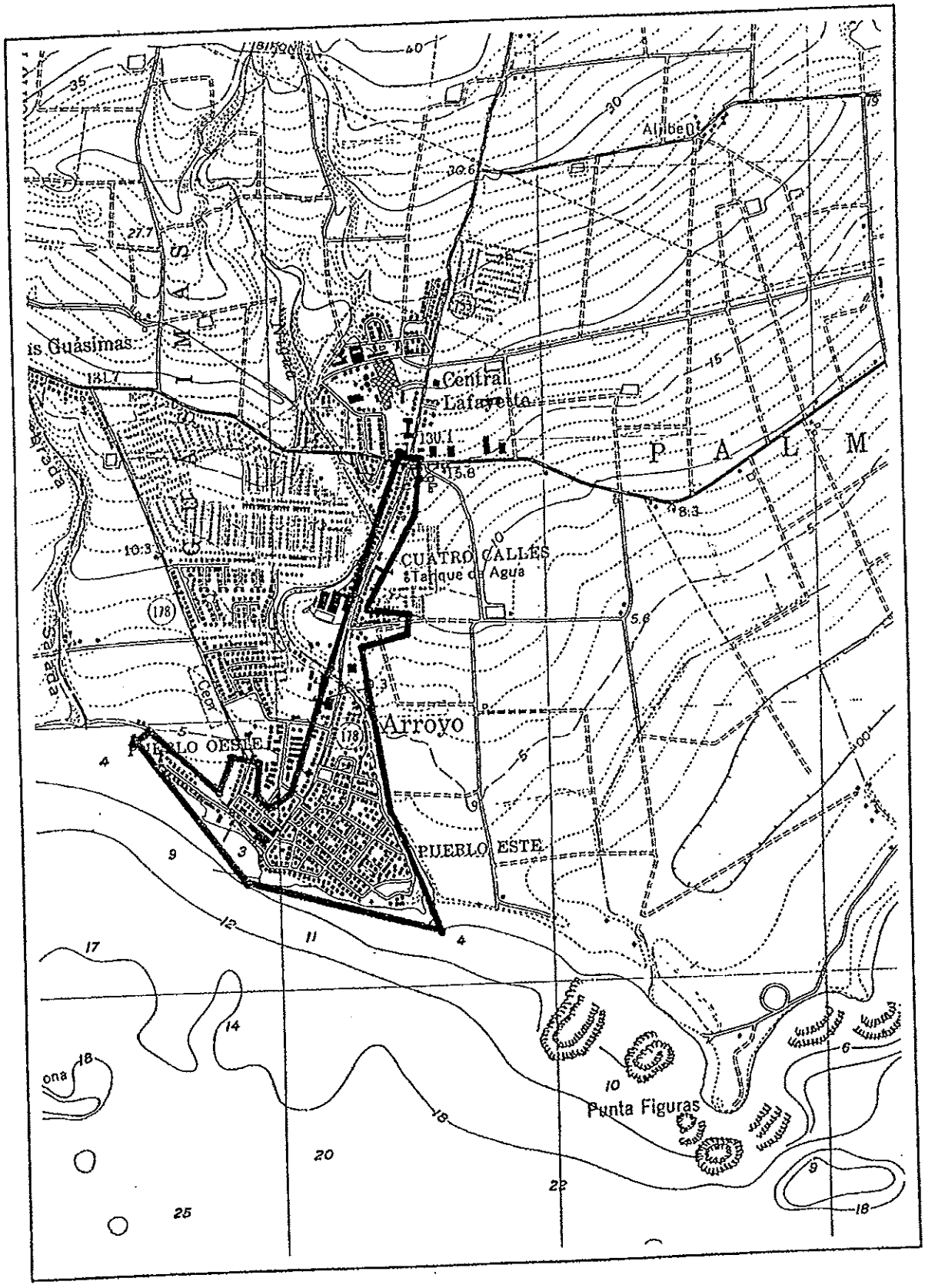
Aliben
Central
Lafayette
CUATRO CALLES
Tanque de Agua
Arroyo
PUEBLO OESTE
PUEBLO ESTE
Punta Figuras
P A L M
Guásimas
178

ARROYO

A1–9

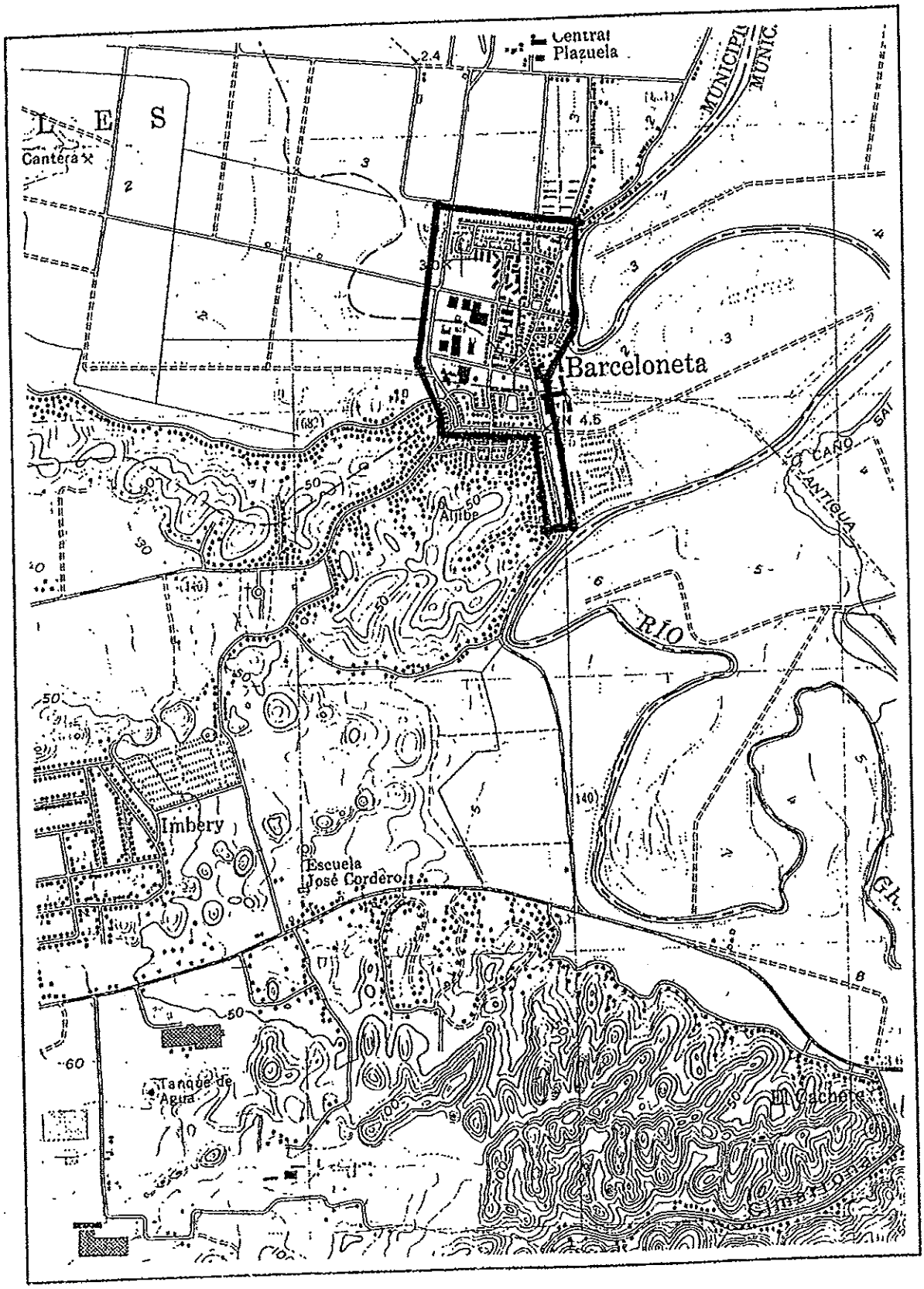

BARCELONETA

A1–10

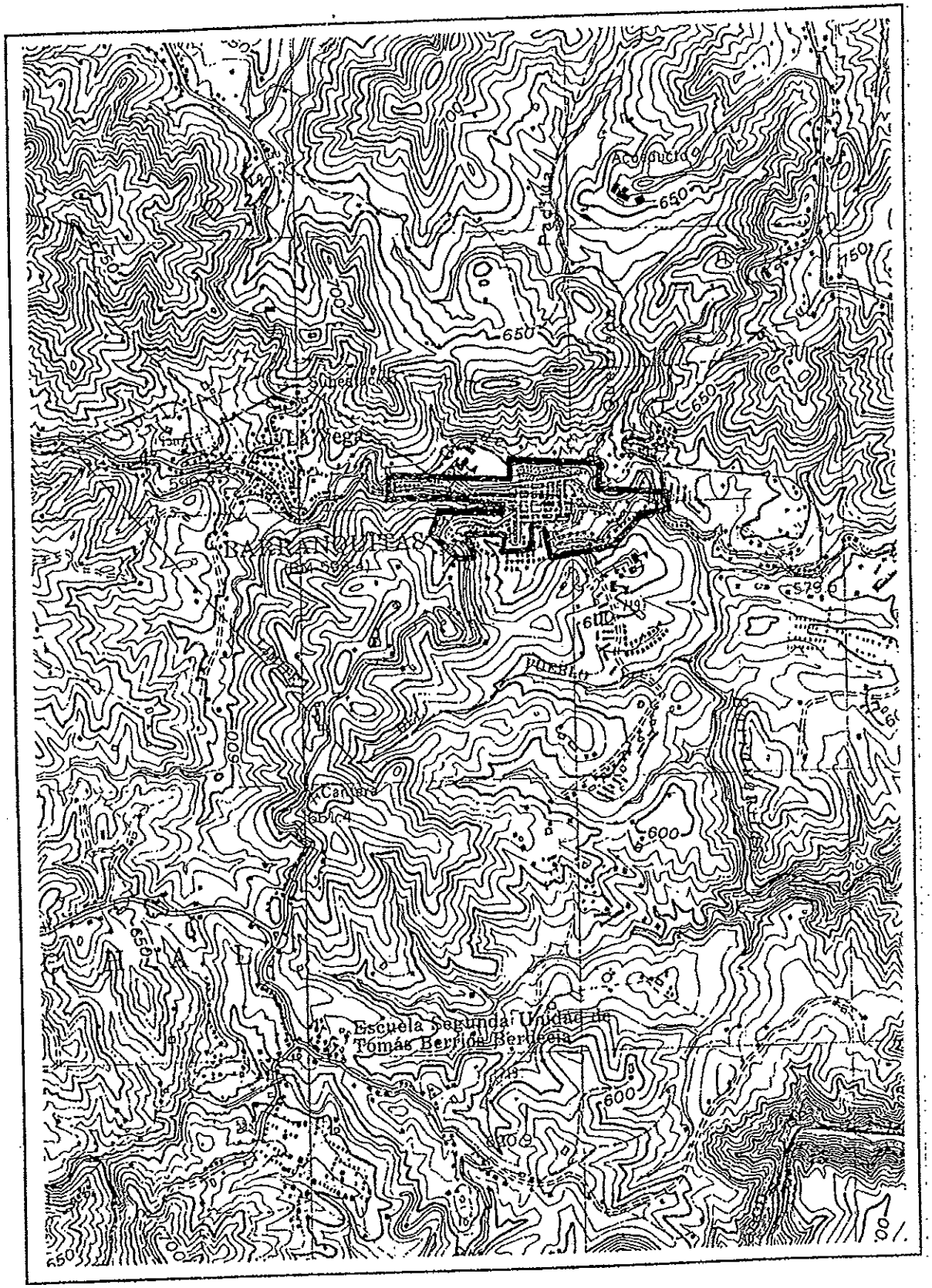

BARRANQUITAS

A1-11

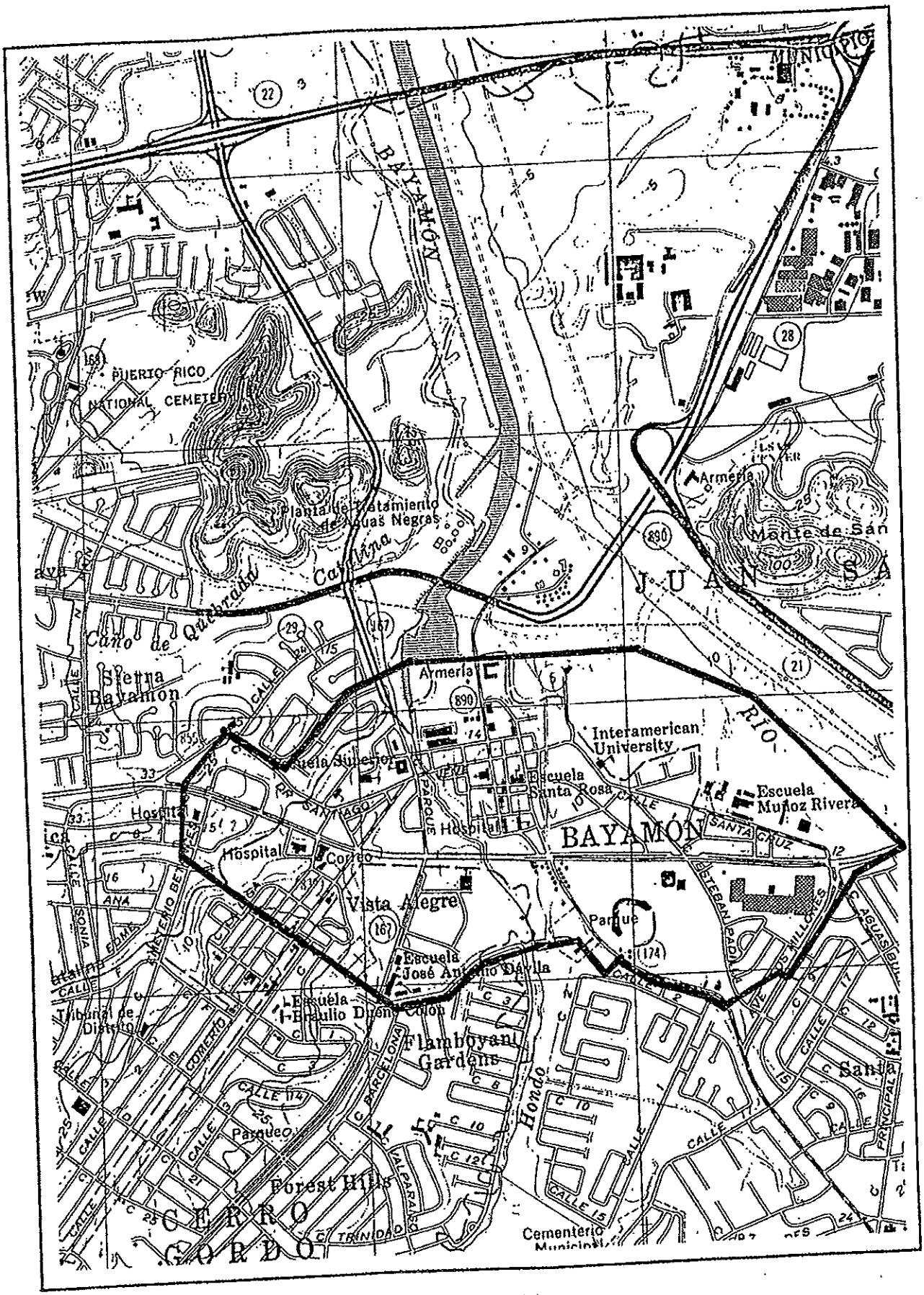

BAYAMON 1

CENTRO

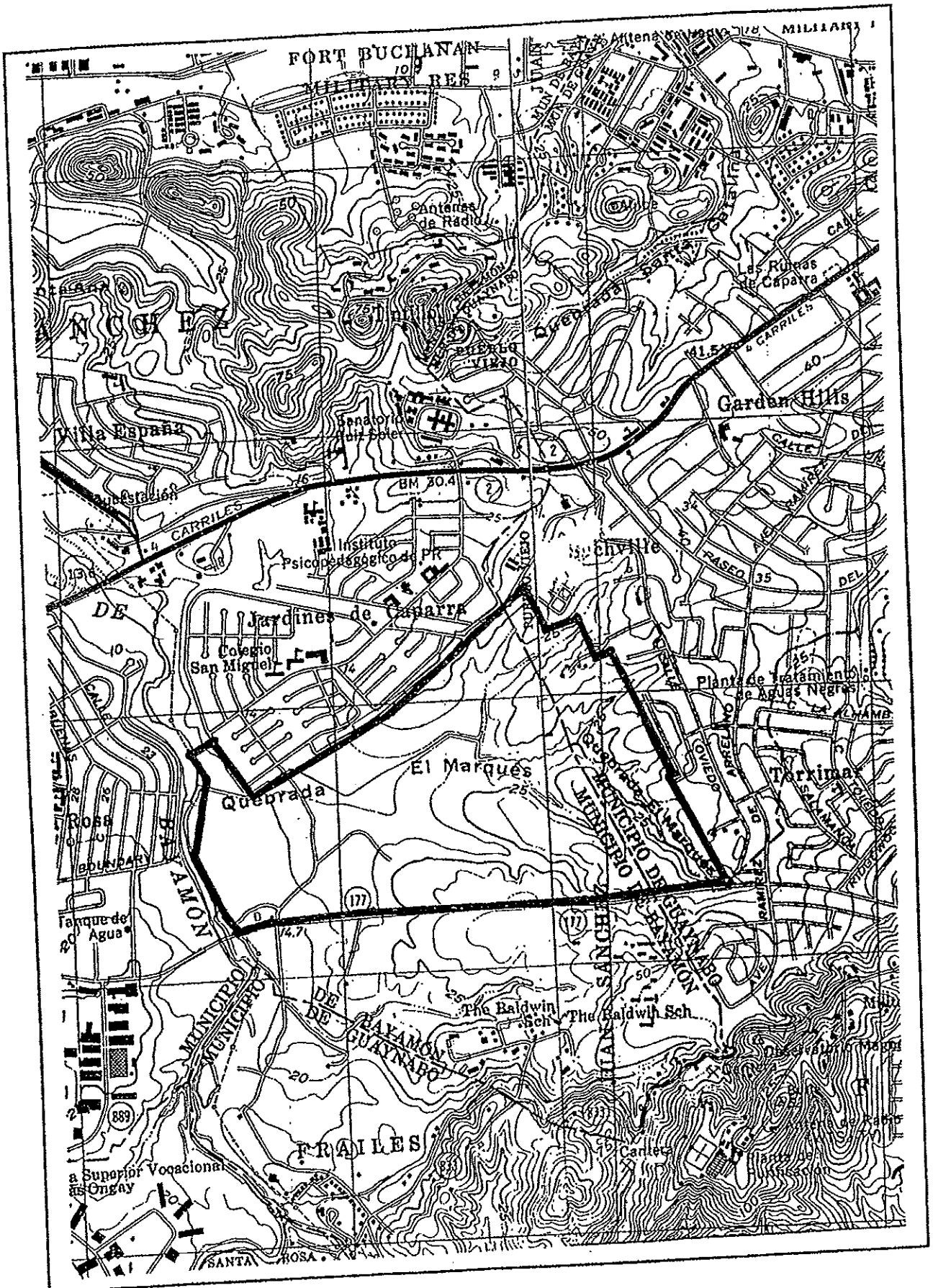

BAYAMON 2

RIO BAYAMON

A1–13

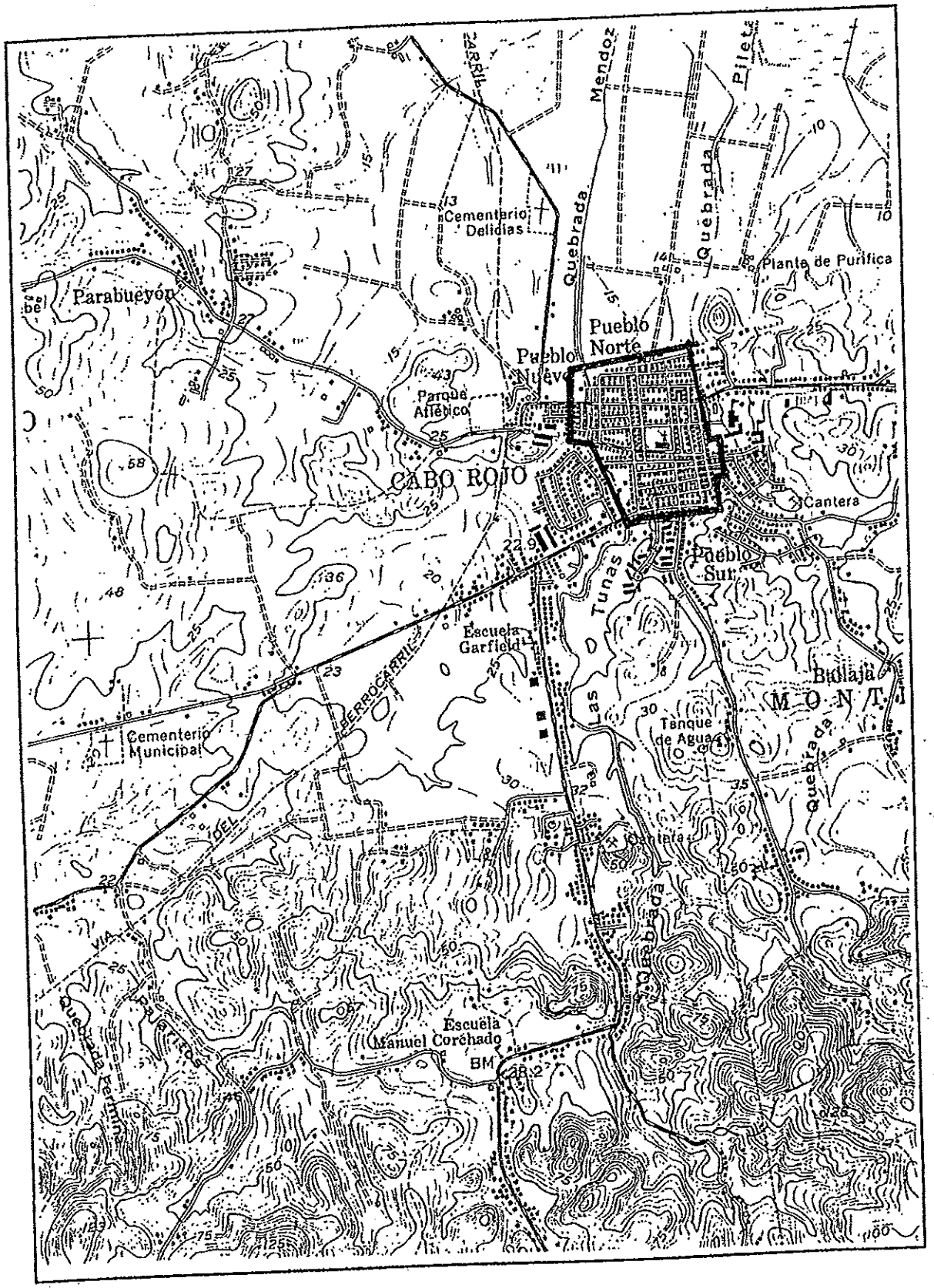

CABO ROJO 1
CENTRO
A1–14

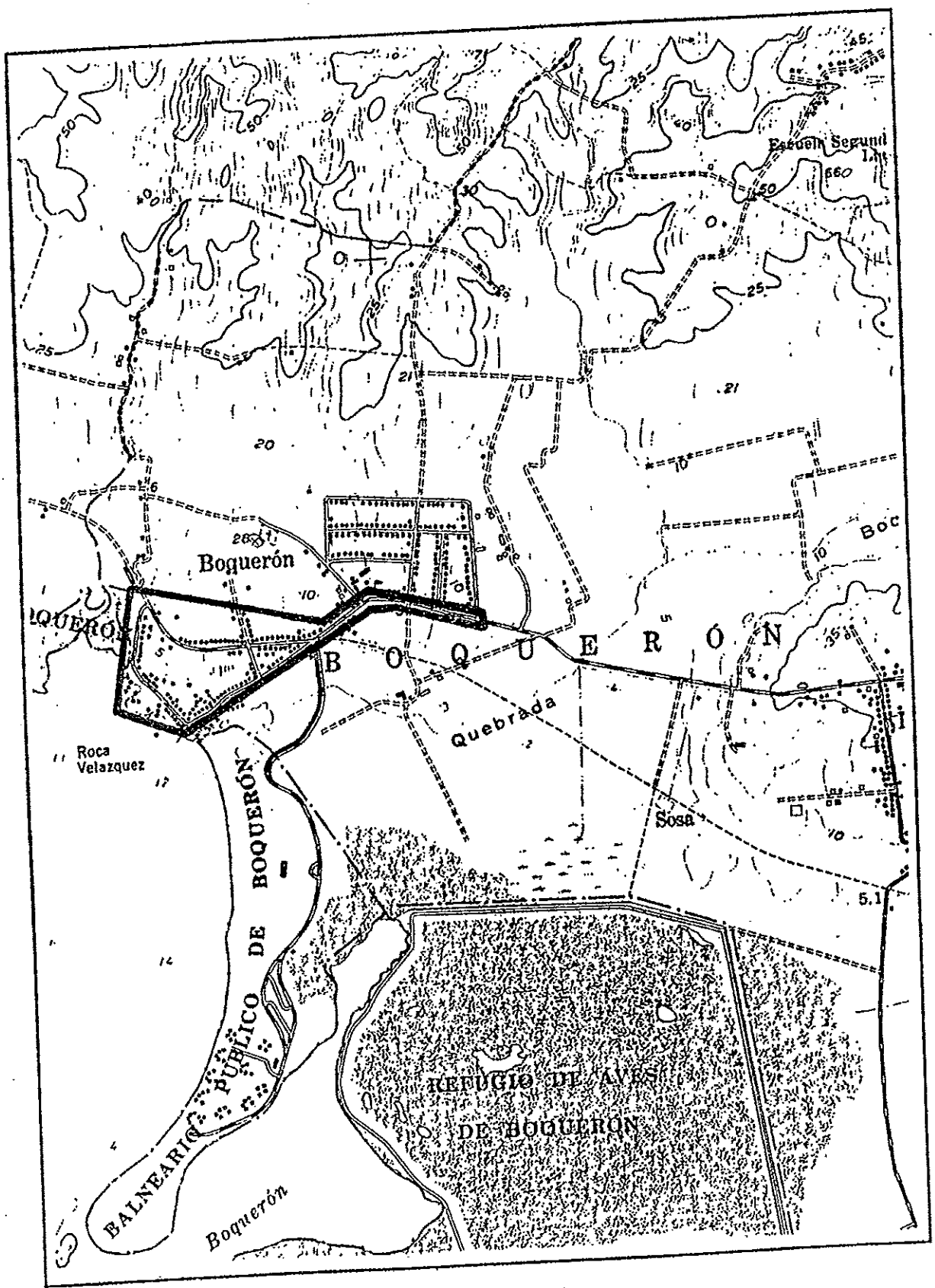

CABO ROJO 2
BOQUERON
A1–15

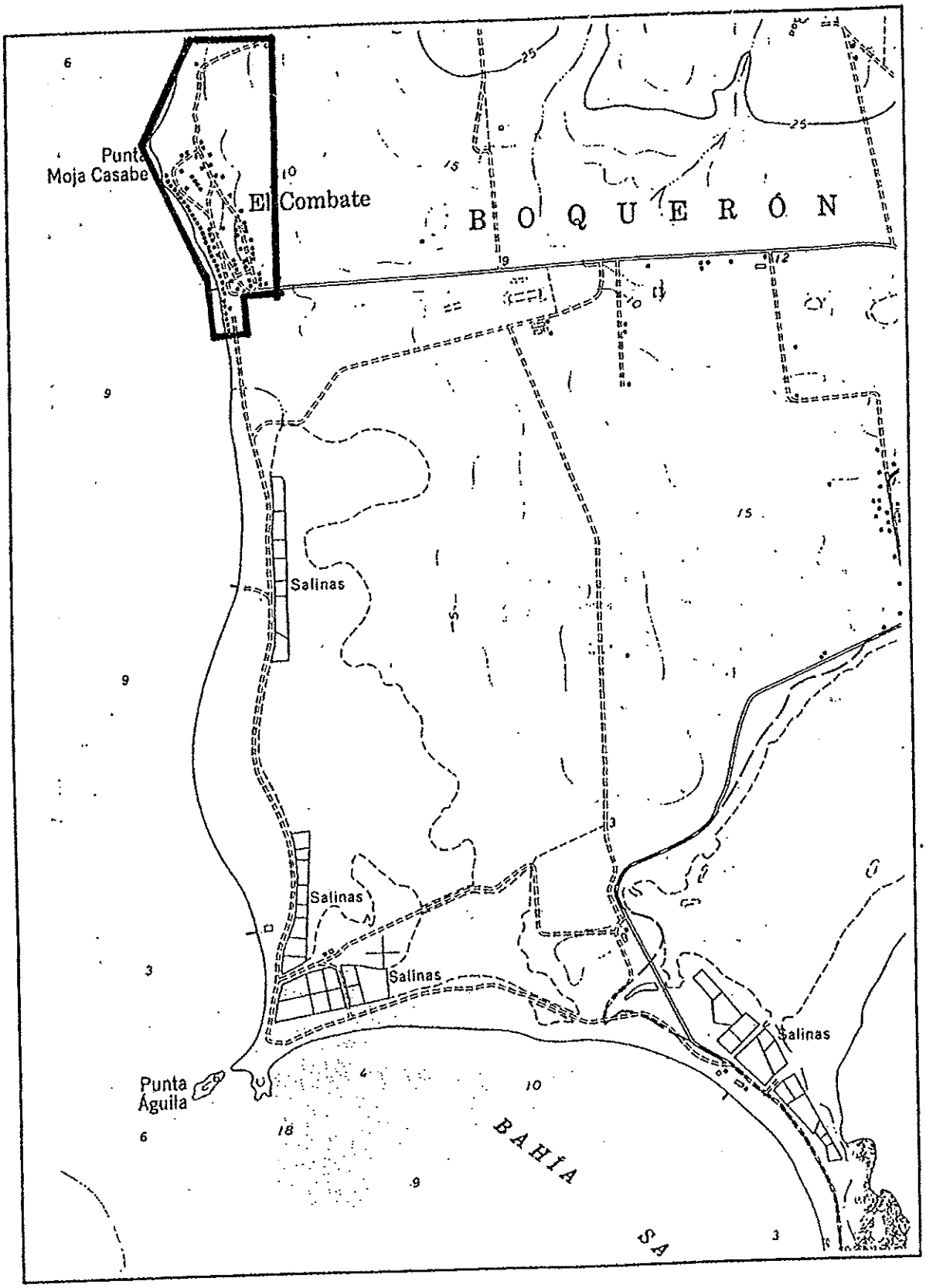

CABO ROJO 3
EL COMBATE
A1–16

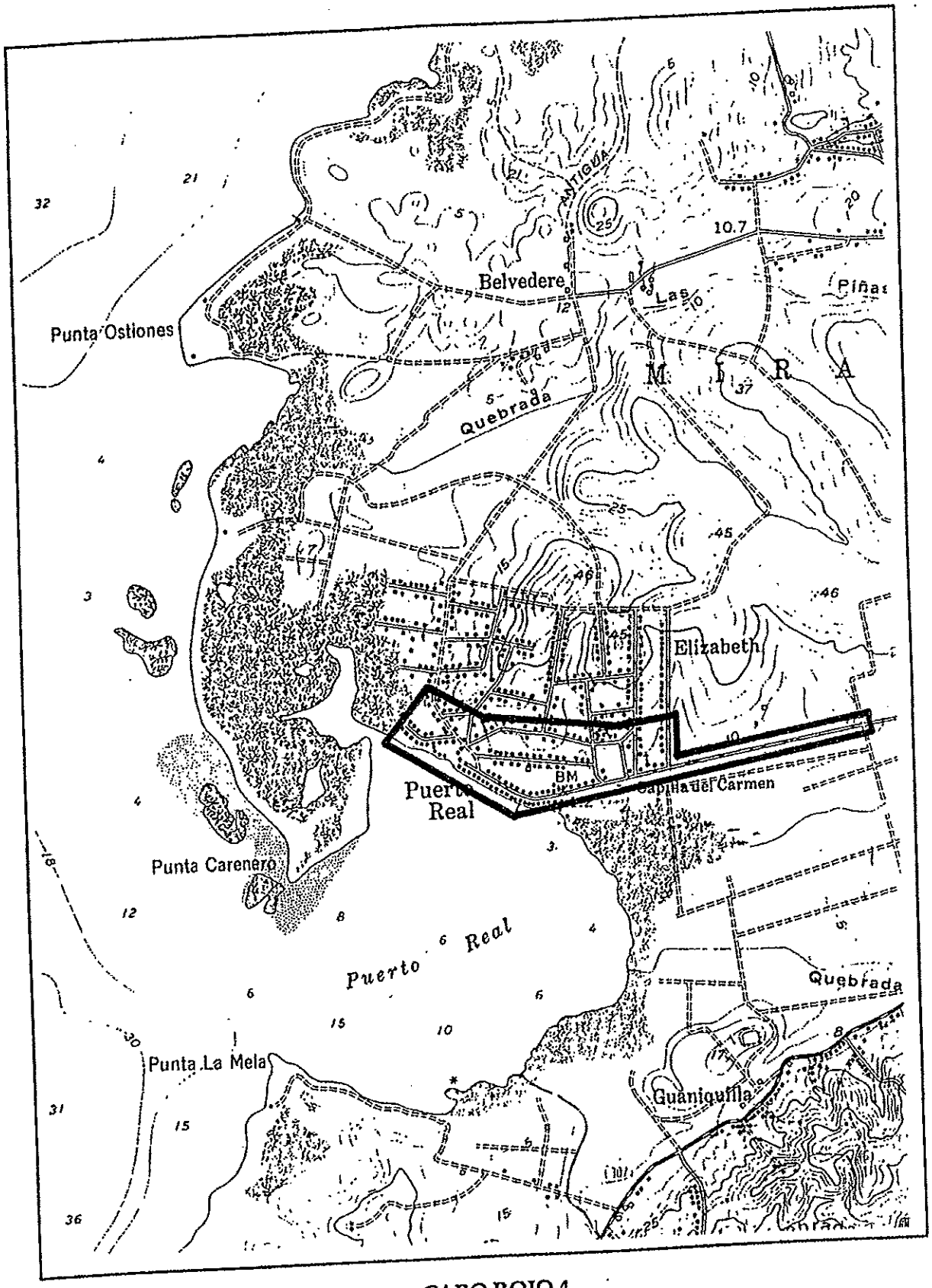

CABO ROJO 4

PUERTO REAL

A1–17

Estado Libre Asociado de Puerto Rico
OFICINA DEL GOBERNADOR
JUNTA DE PLANIFICACION

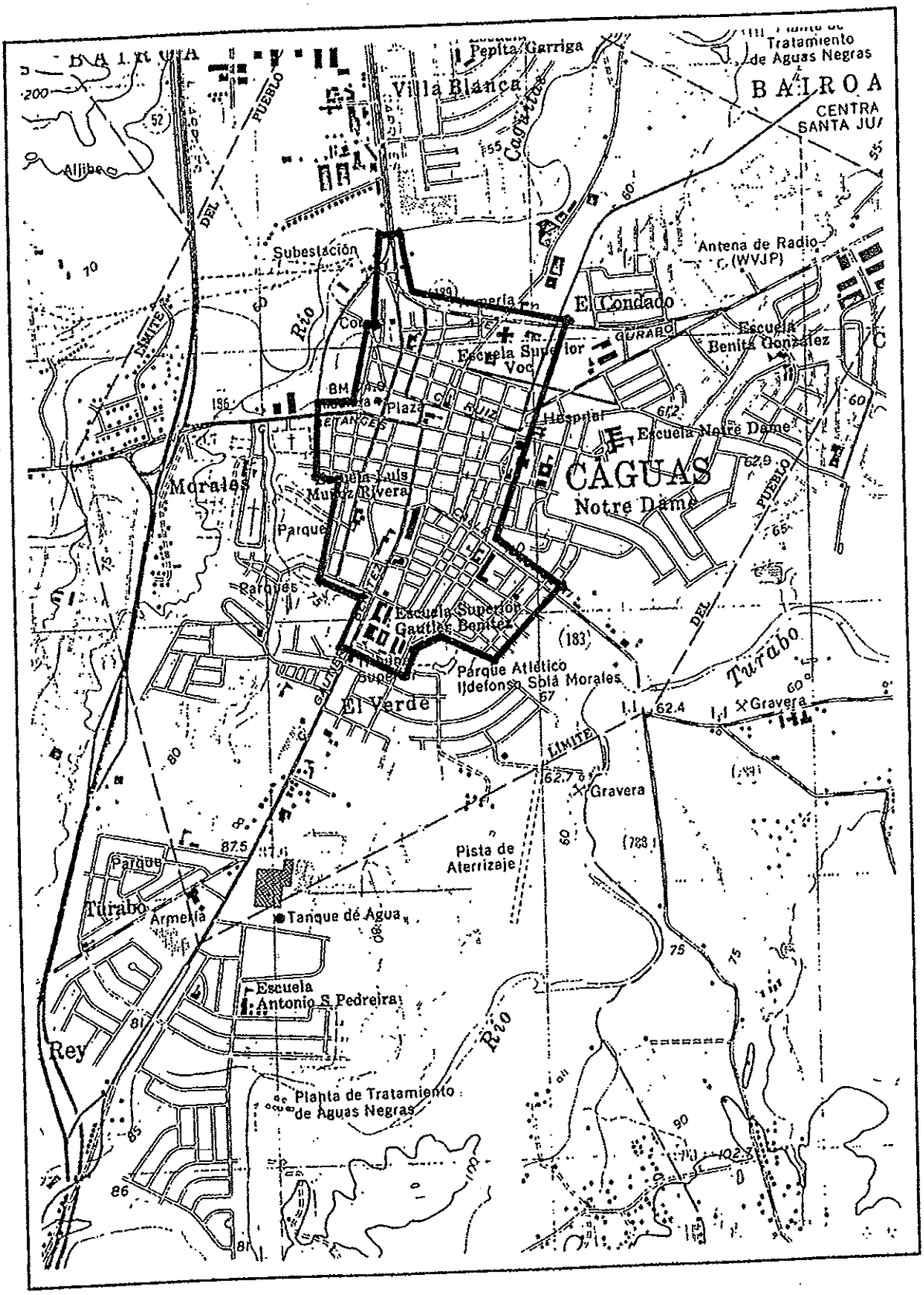

CAGUAS

A1–18

Estado Libre Asociado de Puerto Rico
OFICINA DEL GOBERNADOR
JUNTA DE PLANIFICACION

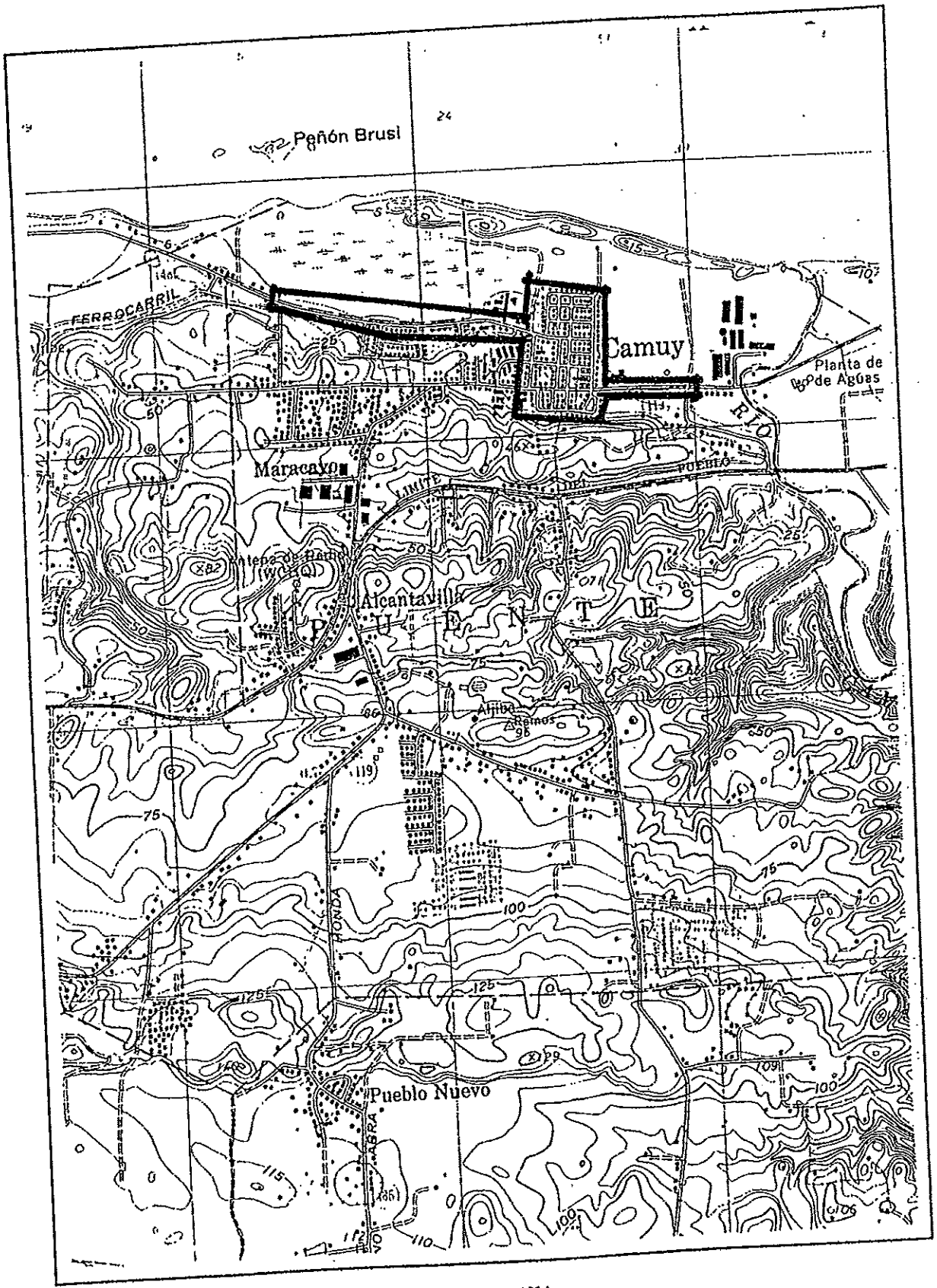
Peñón Brusi
FERROCARRIL
Camuy
Planta de
Pde Aguas
RIO
Maracayo
LIMITE
PUEBLO
Alcantavilla
Pueblo Nuevo

CAMUY

A1–19

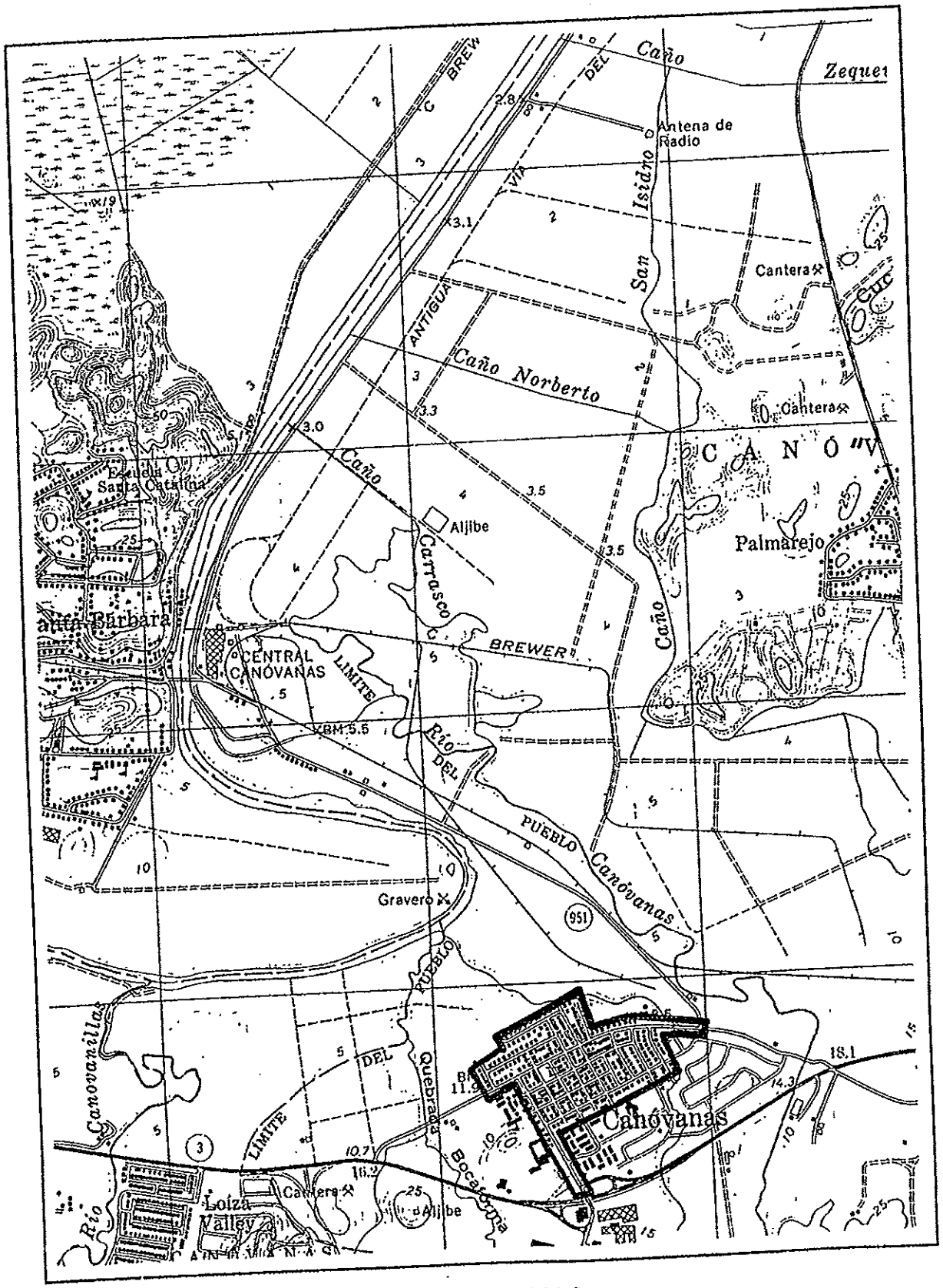
Caño
Zequei
Antena de Radio
San Isidro
Cantera
Caño Norberto
Cantera
C A N Ó V
Palmarejo
Escuela Santa Catalina
Aljibe
Carrasco
Caño
Santa Bárbara
CENTRAL CANOVANAS
LIMITE
BREWER
Río
DEL
PUEBLO
Canóvanas
Gravero
951
Canovanillas
Quebrada
Bocatorna
Canóvanas
Loíza Valley
Cantera
Aljibe
Río

CANOVANAS

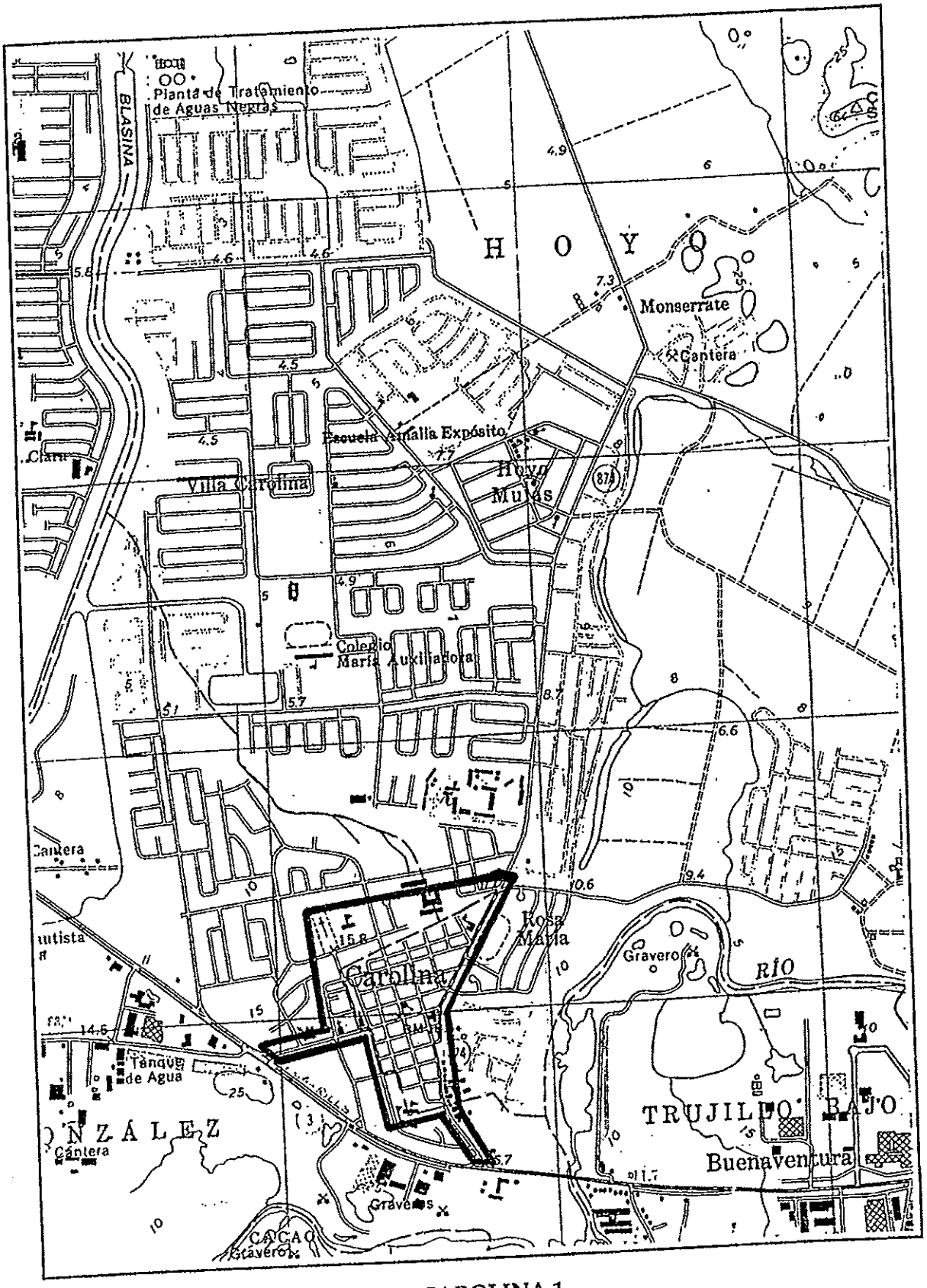

CAROLINA 1

CENTRO

A1–21

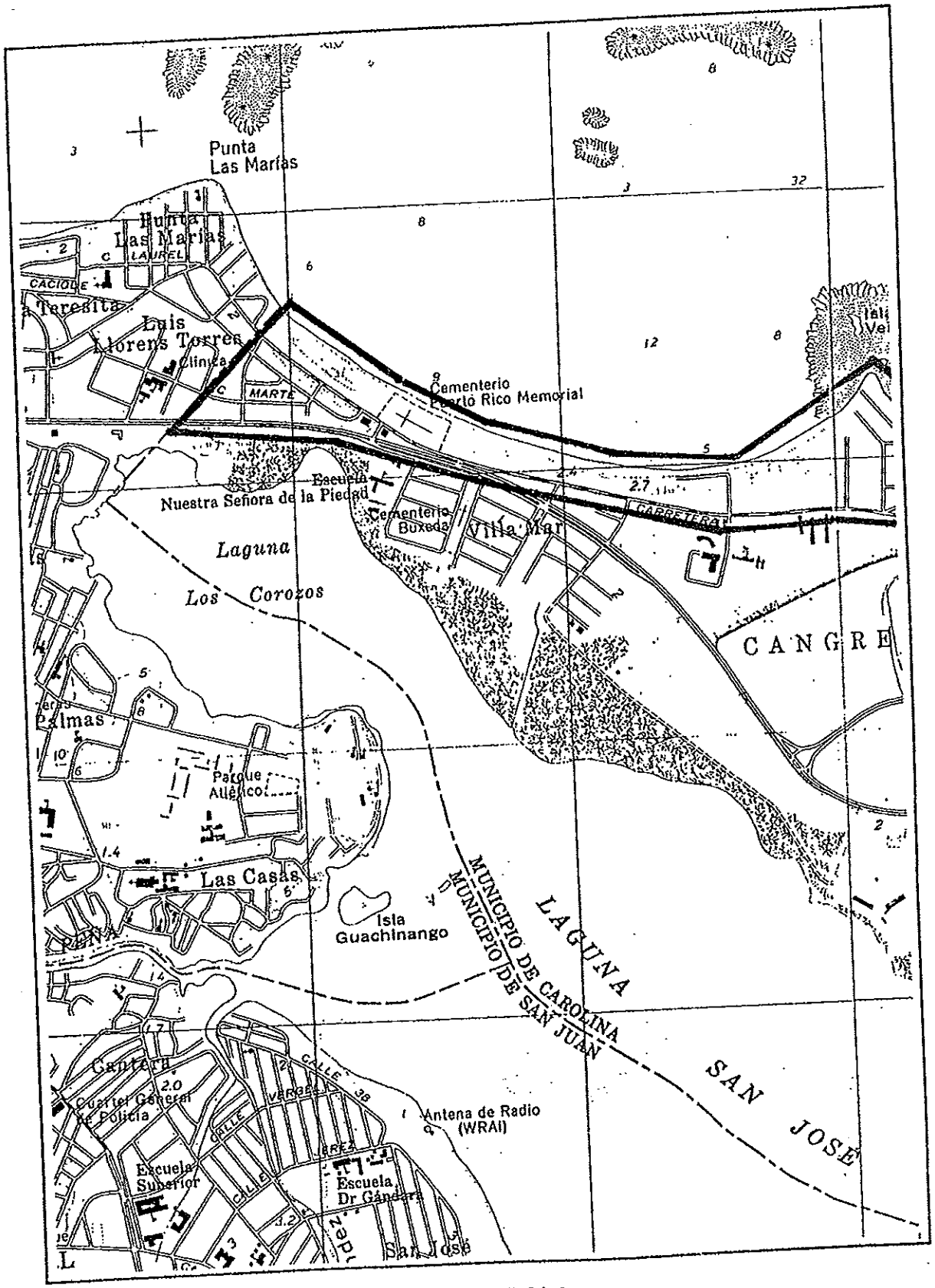

CAROLINA 2

ISLA VERDE OESTE

A1--22

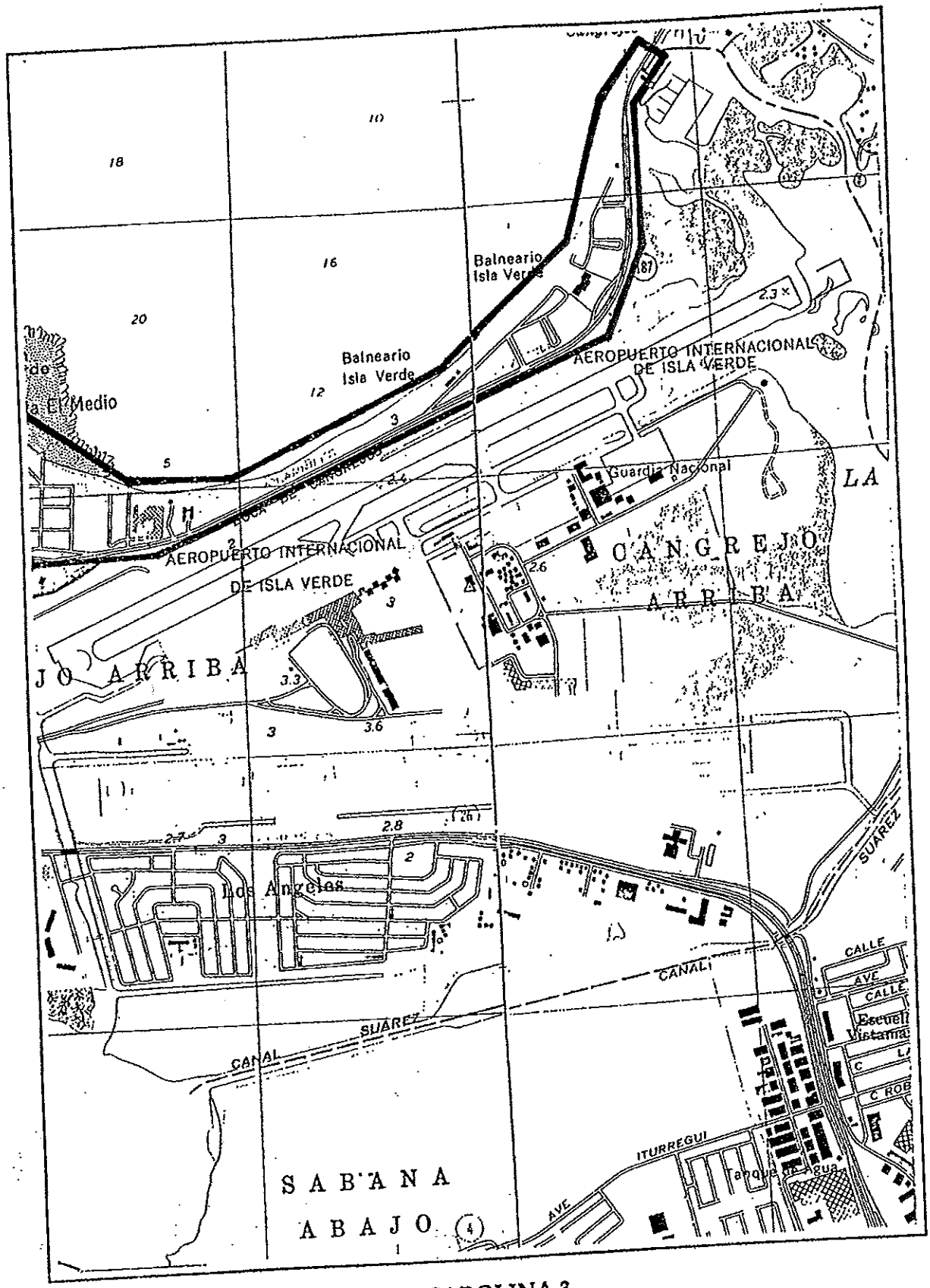

CAROLINA 3
ISLA VERDE ESTE

A1–23

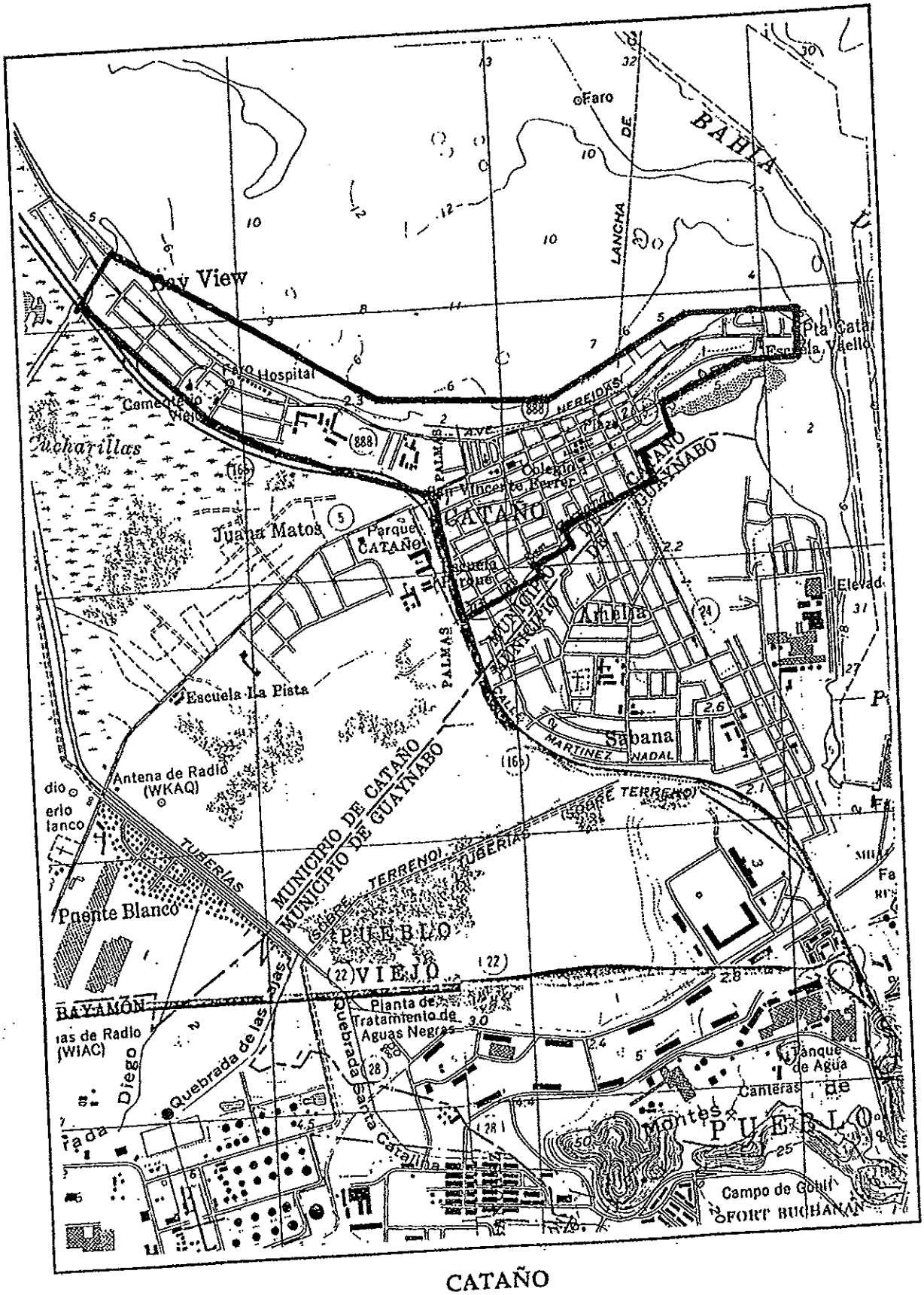
Bay View
Faro
BAHIA
LANCHA DE
Pta Cata
Escuela Vaello
Faro Hospital
Cementerio Viejo
Cucharillas
Juana Matos
Parque CATAÑO
CATAÑO
Colegio San Vincente Ferrer
NEREIDAS
PALMAS
Escuela Parque
Amelia
Sabana
CALLE MARTINEZ NADAL
Escuela La Pista
Antena de Radio (WKAQ)
MUNICIPIO DE CATAÑO
MUNICIPIO DE GUAYNABO
TUBERIAS
(SOBRE TERRENO)
Puente Blanco
PUEBLO VIEJO
BAYAMON
Planta de Tratamiento de Aguas Negras
Quebrada de las Cajas
Quebrada Santa Catalina
Tanque de Agua
Canteras
Montes de PUEBLO
Campo de Golf
FORT BUCHANAN

CATAÑO

RINCON
Subestacion
Cantera
Planta de Tratamiento de Aguas Negras
COLEGIO CAYEY-UPR
CAYEY
(BM 398.7)
391.8
394.4
Aljibe
Planta de Filtración
Aljibe
477.9
Cantera
Escuela Rexford G. Tugwell
Iglesia Sagrado Corazón

CAYEY

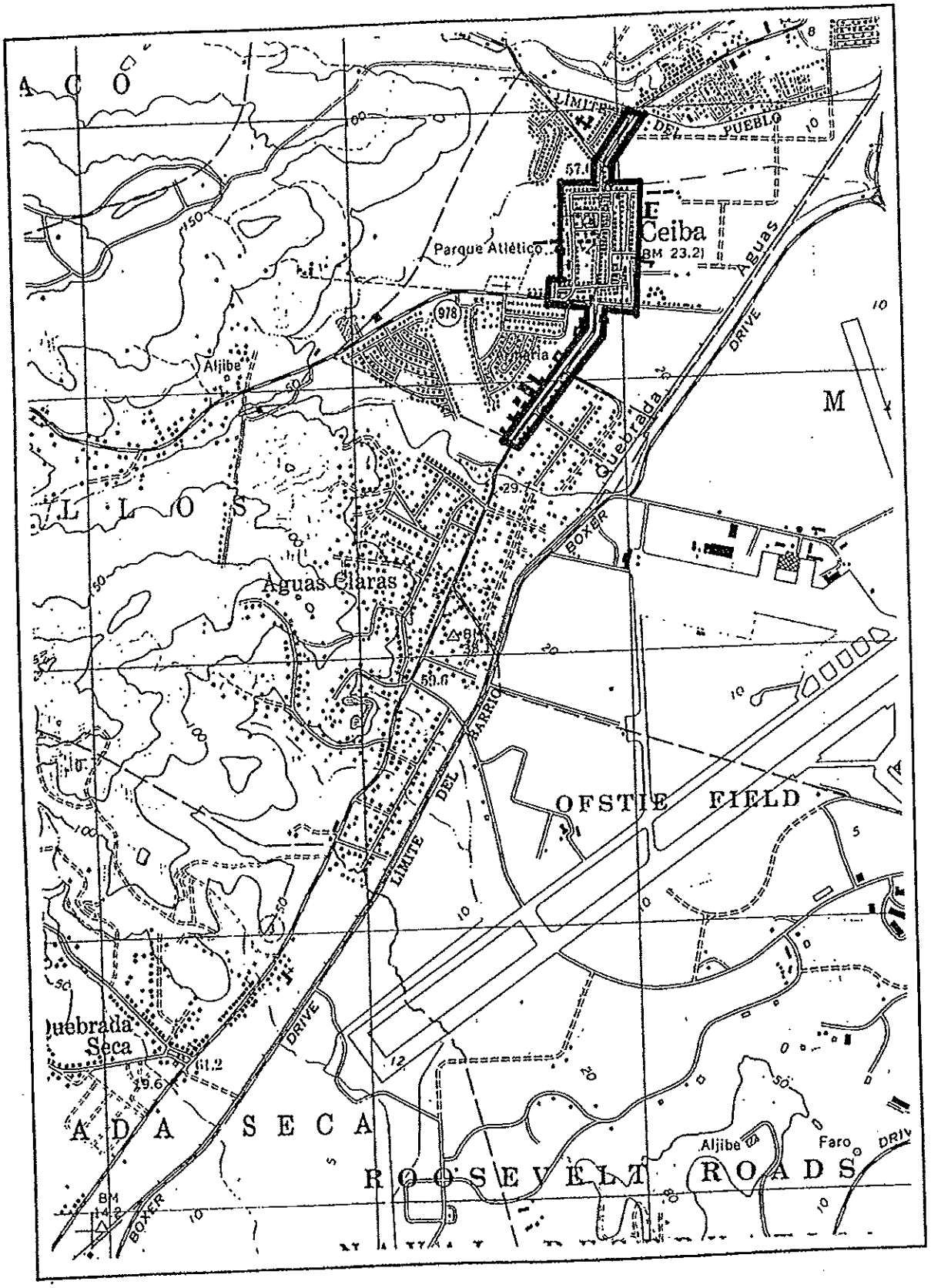

A C O
LIMITE DEL PUEBLO
Ceiba
BM 23.2
Parque Atlético
978
Aljibe
Aguas
DRIVE
Quebrada
M
L L O S
BOXER
Aguas Claras
LIMITE DEL BARRIO
OFSTIE FIELD
Quebrada Seca
DRIVE
A D A S E C A
Aljibe
Faro
DRIV
R O O S E V E L T R O A D S
BOXER

CEIBA

A1–26

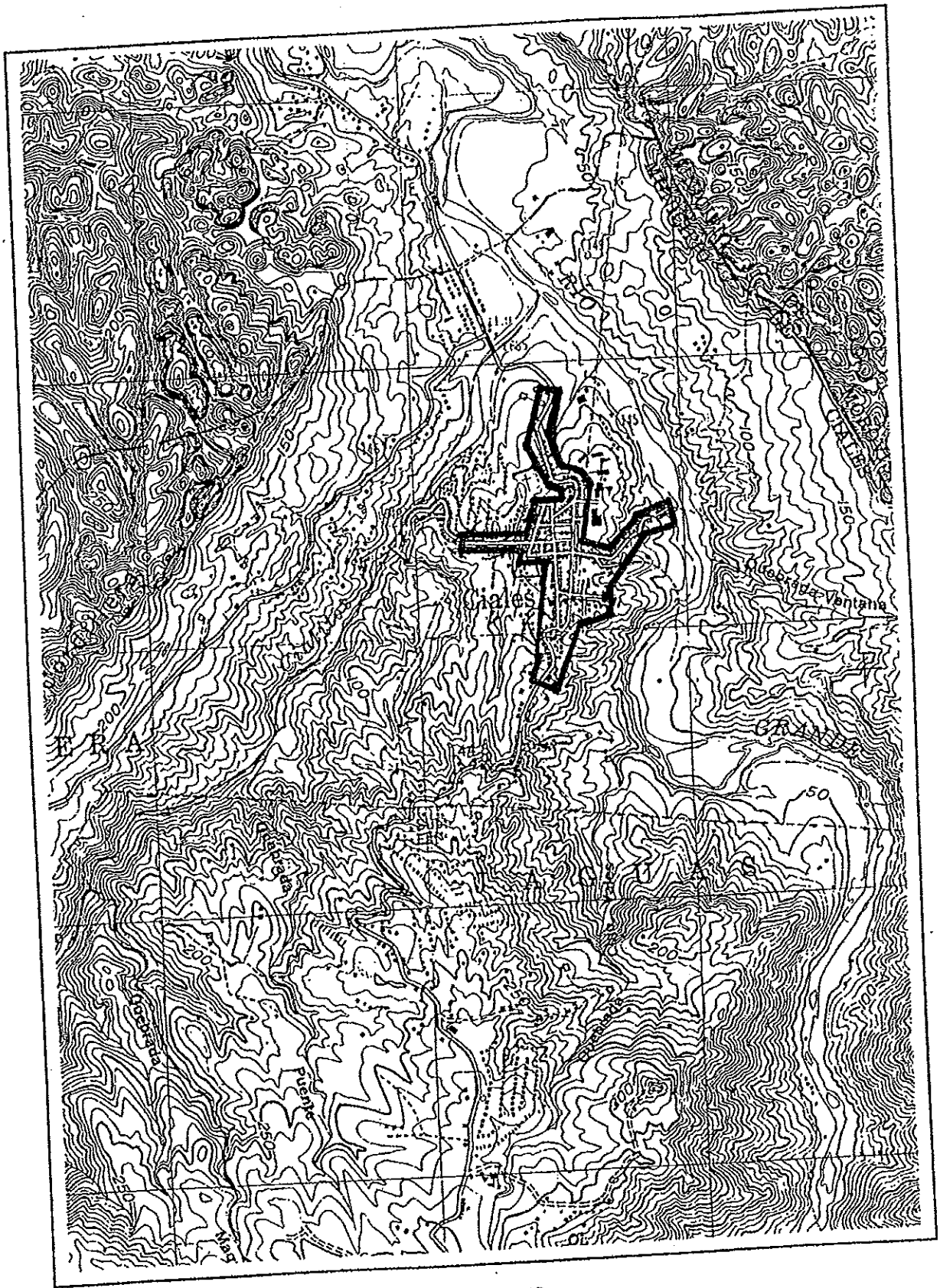

CIALES

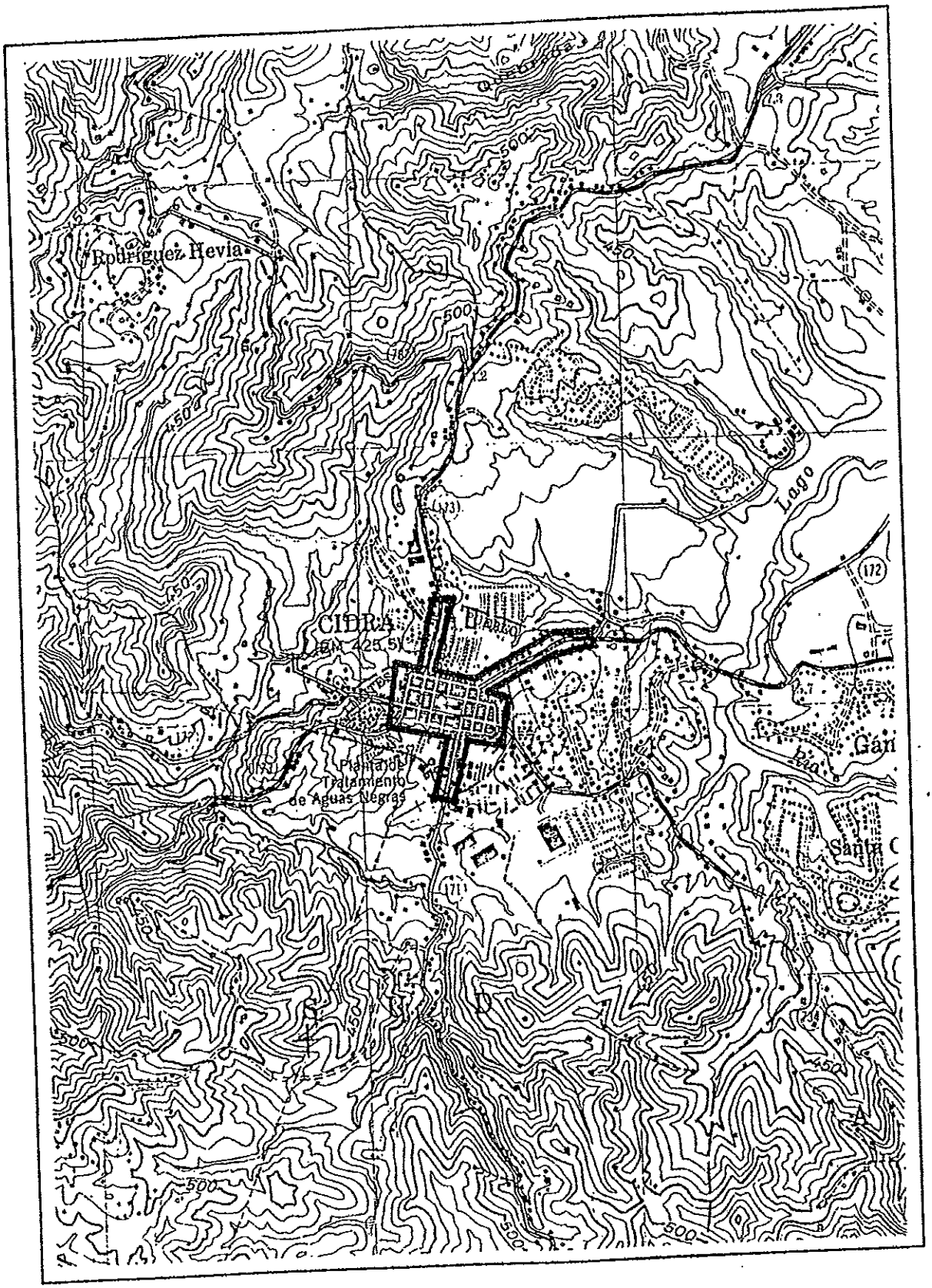
Rodríguez Hevia
CIDRA
Planta de
Tratamiento
de Aguas Negras
Lago
Santa
500
450
172
171

CIDRA

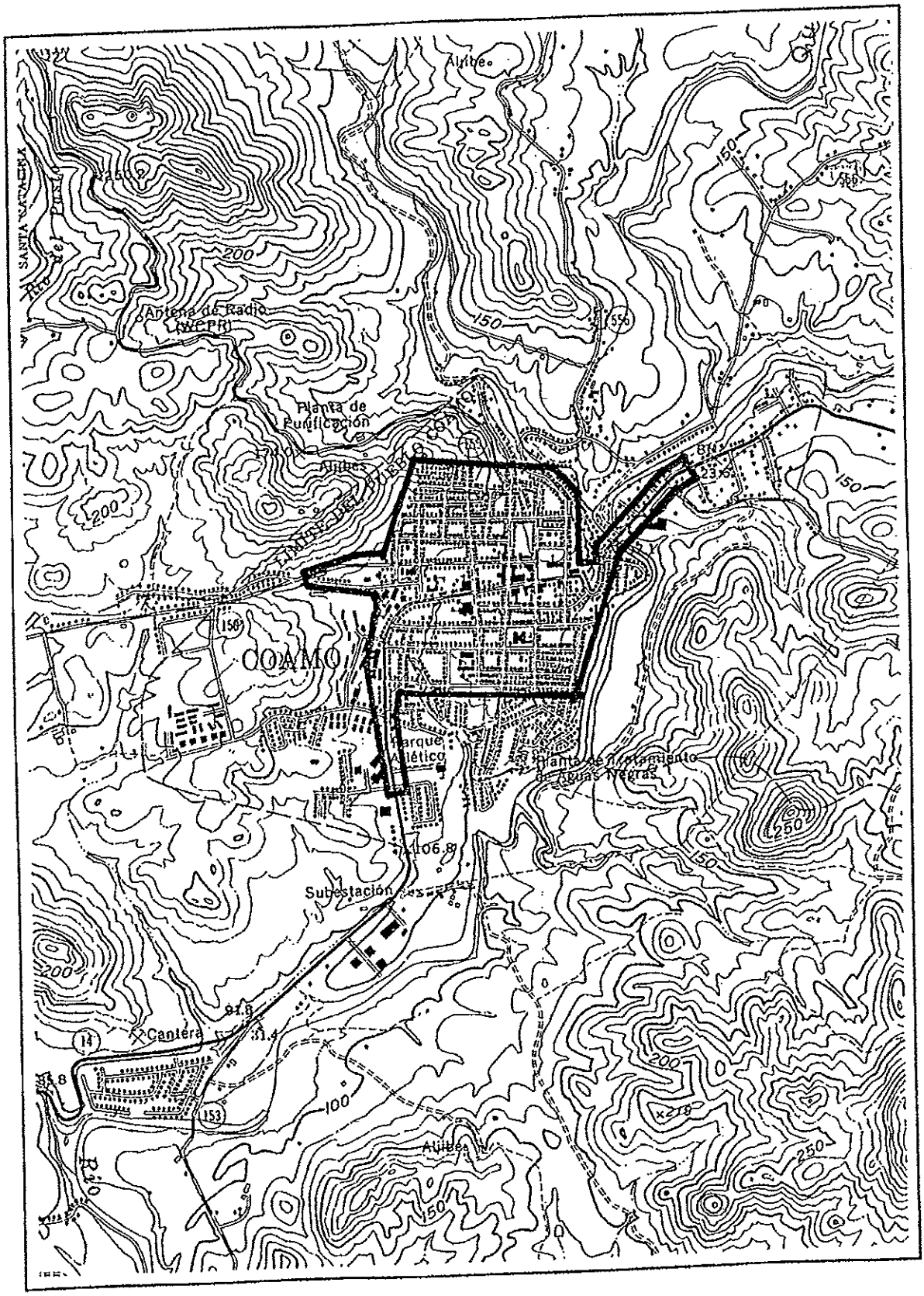
Aljibe
Antena de Radio
(WCPR)
Planta de
Purificación
Aljibes
COAMO
Parque
Atlético
Planta de Tratamiento
de Aguas Negras
Subestación
Cantera
Aljibes
200
150
100
250
156
153
14

COAMO
A1-29

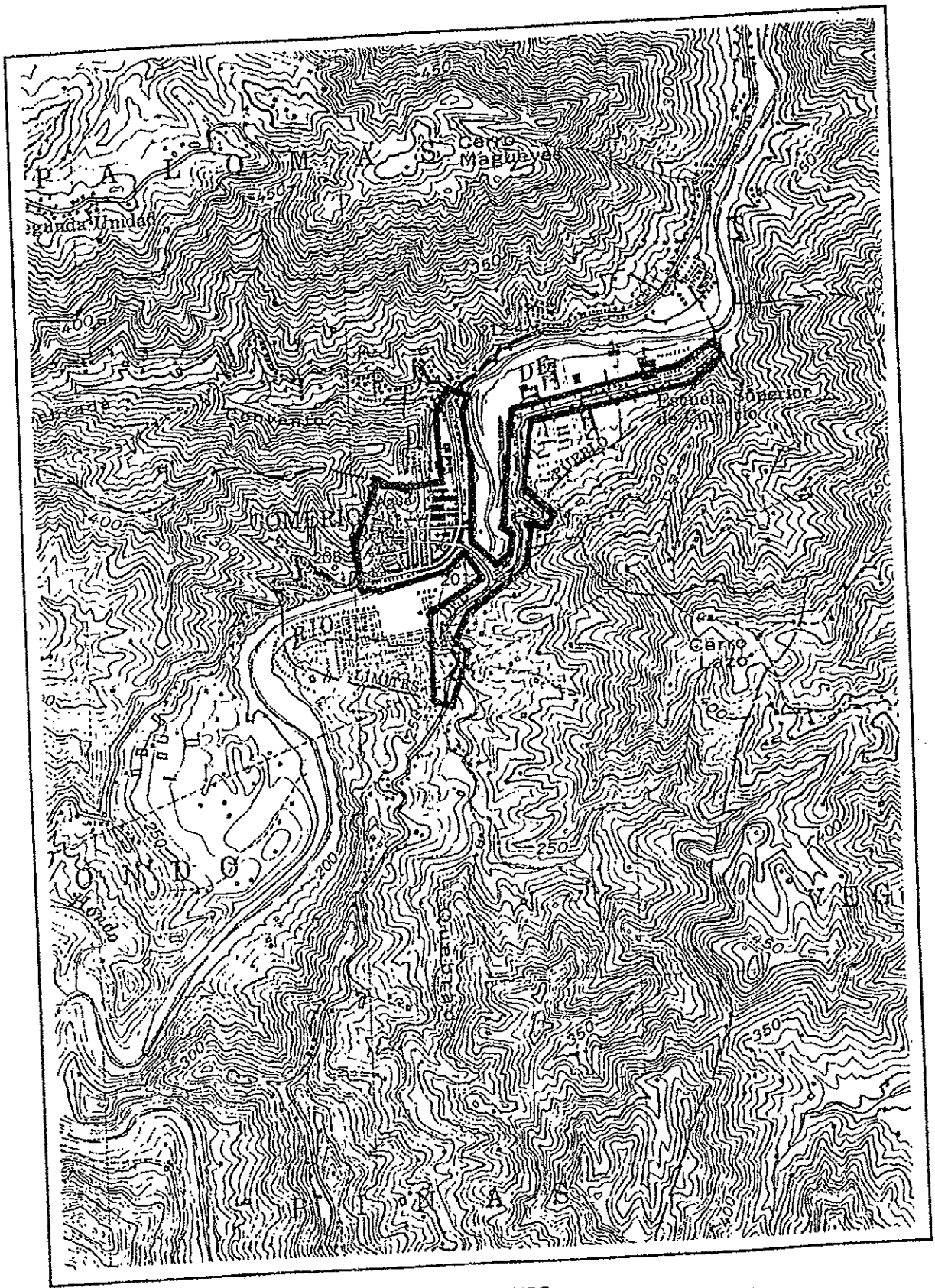

COMERIO

A1–30

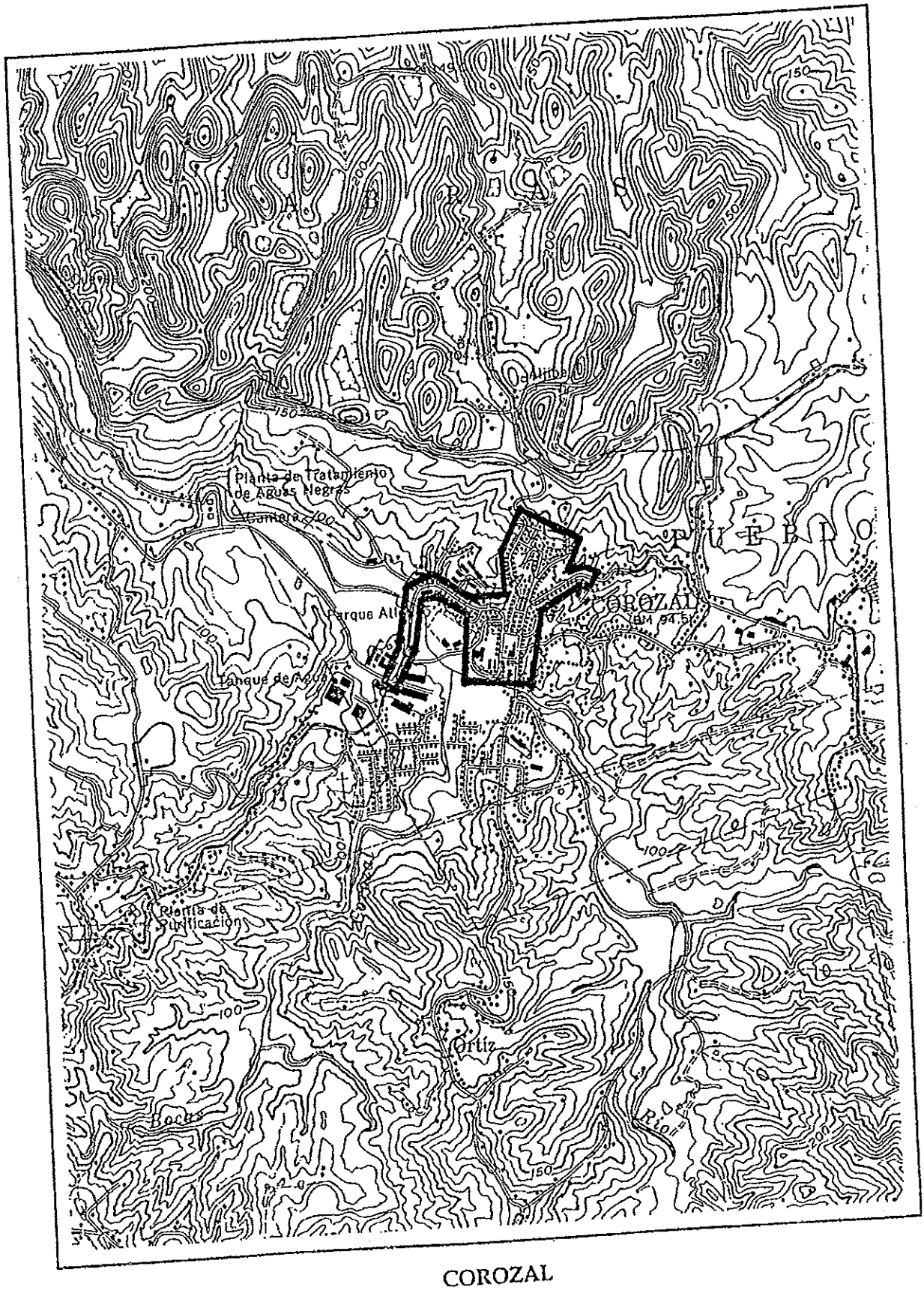

COROZAL

A1–31

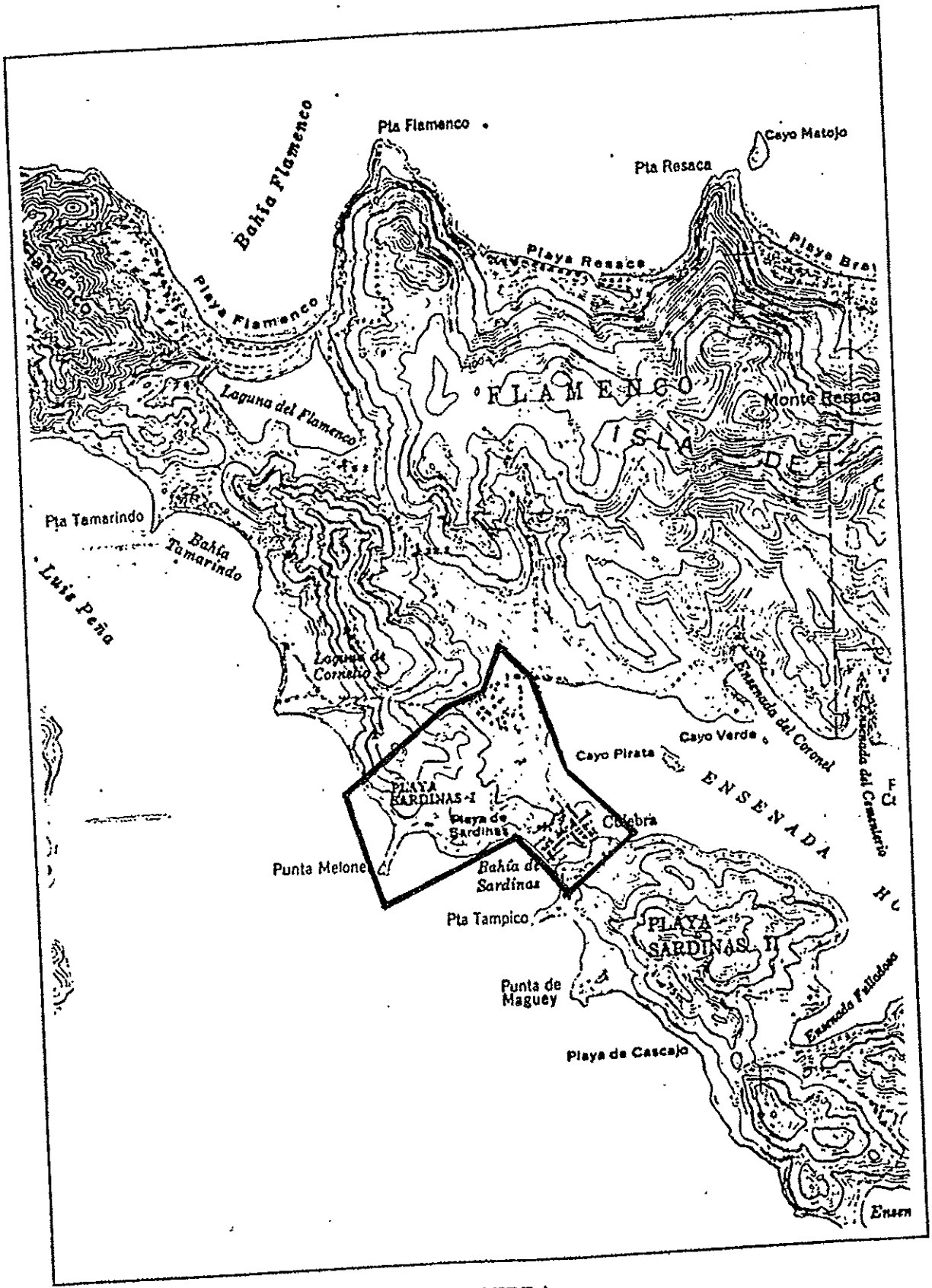

CULEBRA
A1–32

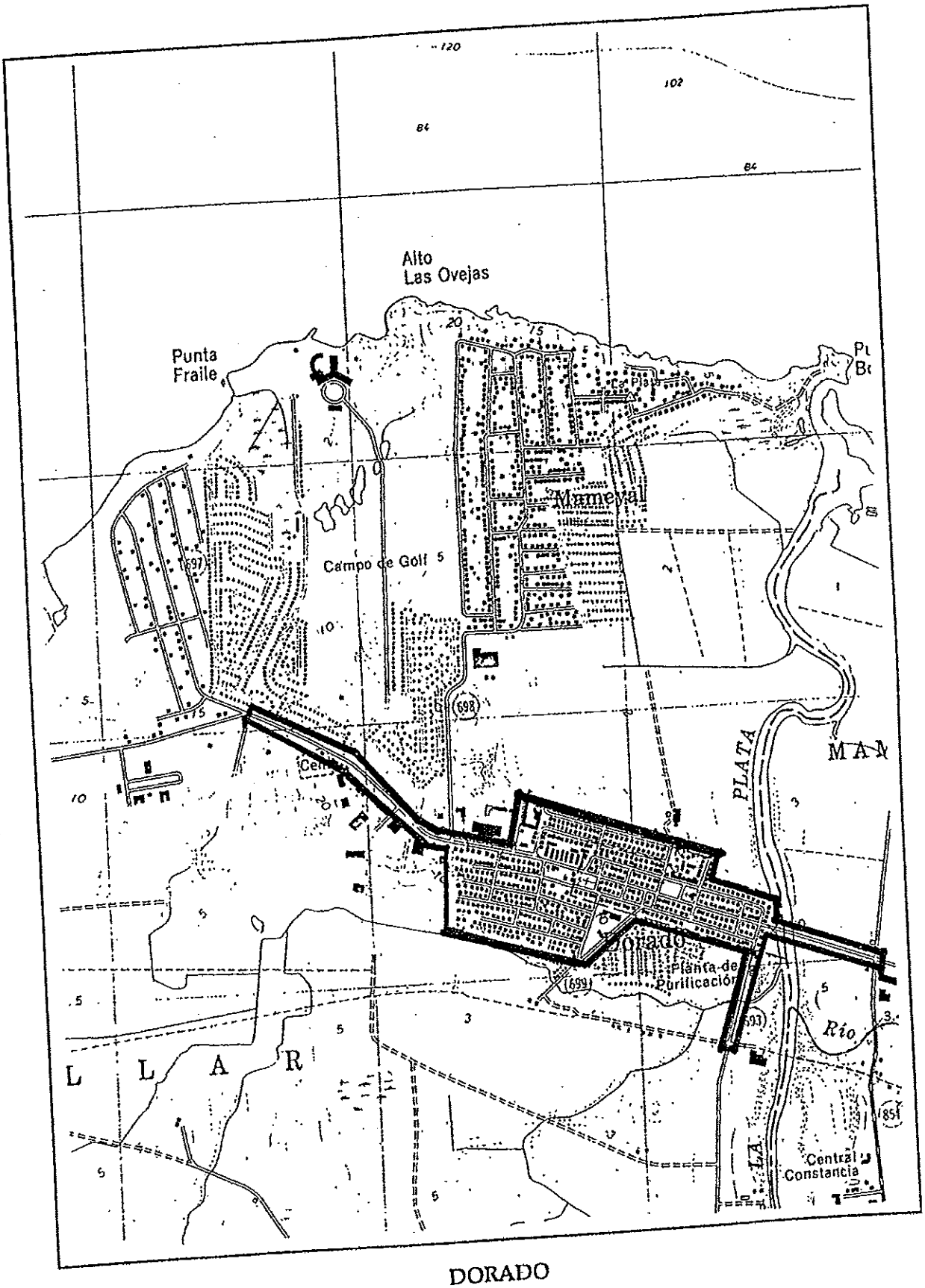
Alto
Las Ovejas
Punta
Fraile
Mameyal
Campo de Golf
Dorado
Planta de
Purificación
PLATA
Río
L L A R
Central
Constancia

DORADO

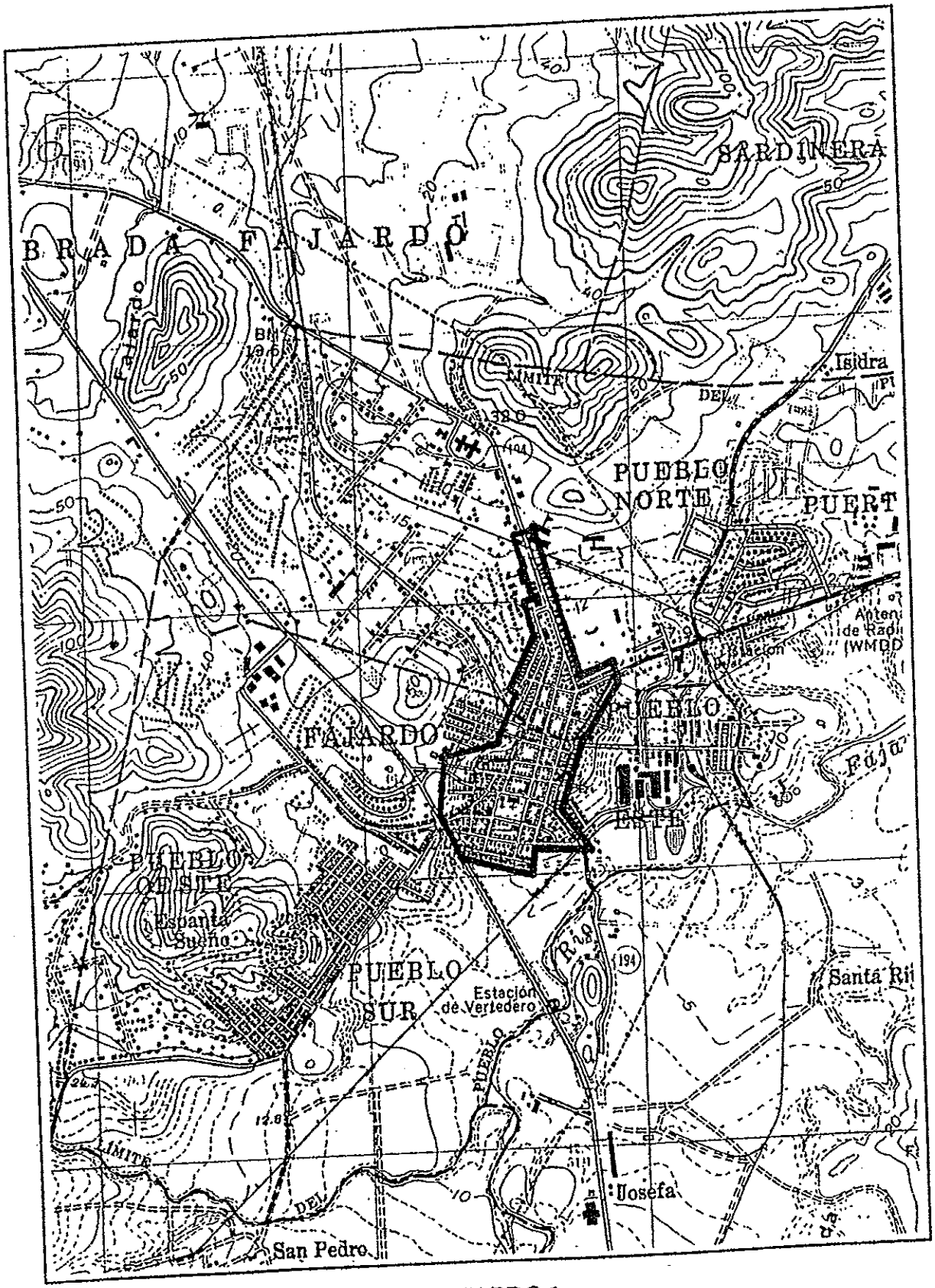

FAJARDO 1
CENTRO
A1-34

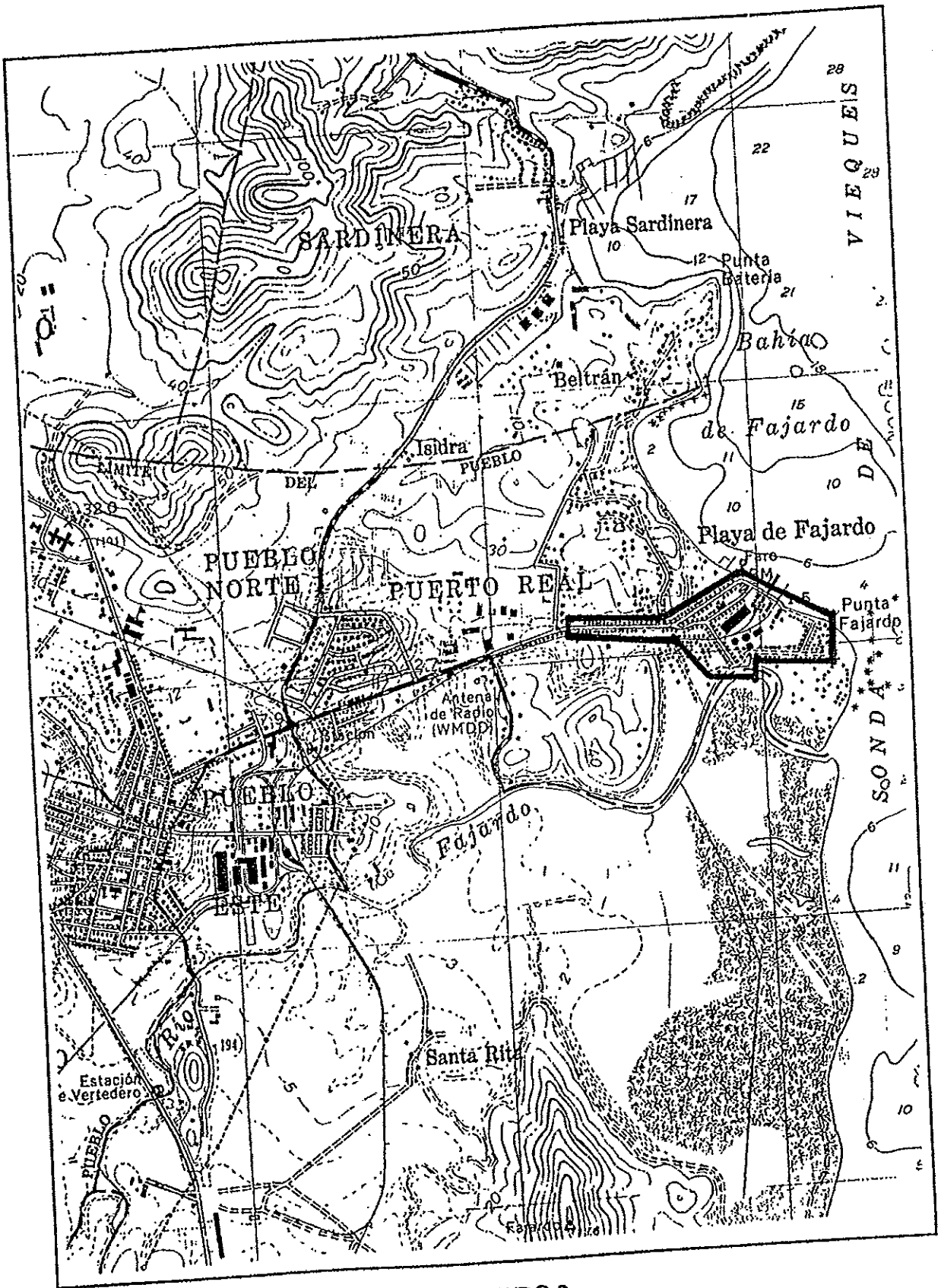

FAJARDO 2
PLAYA
A1–35

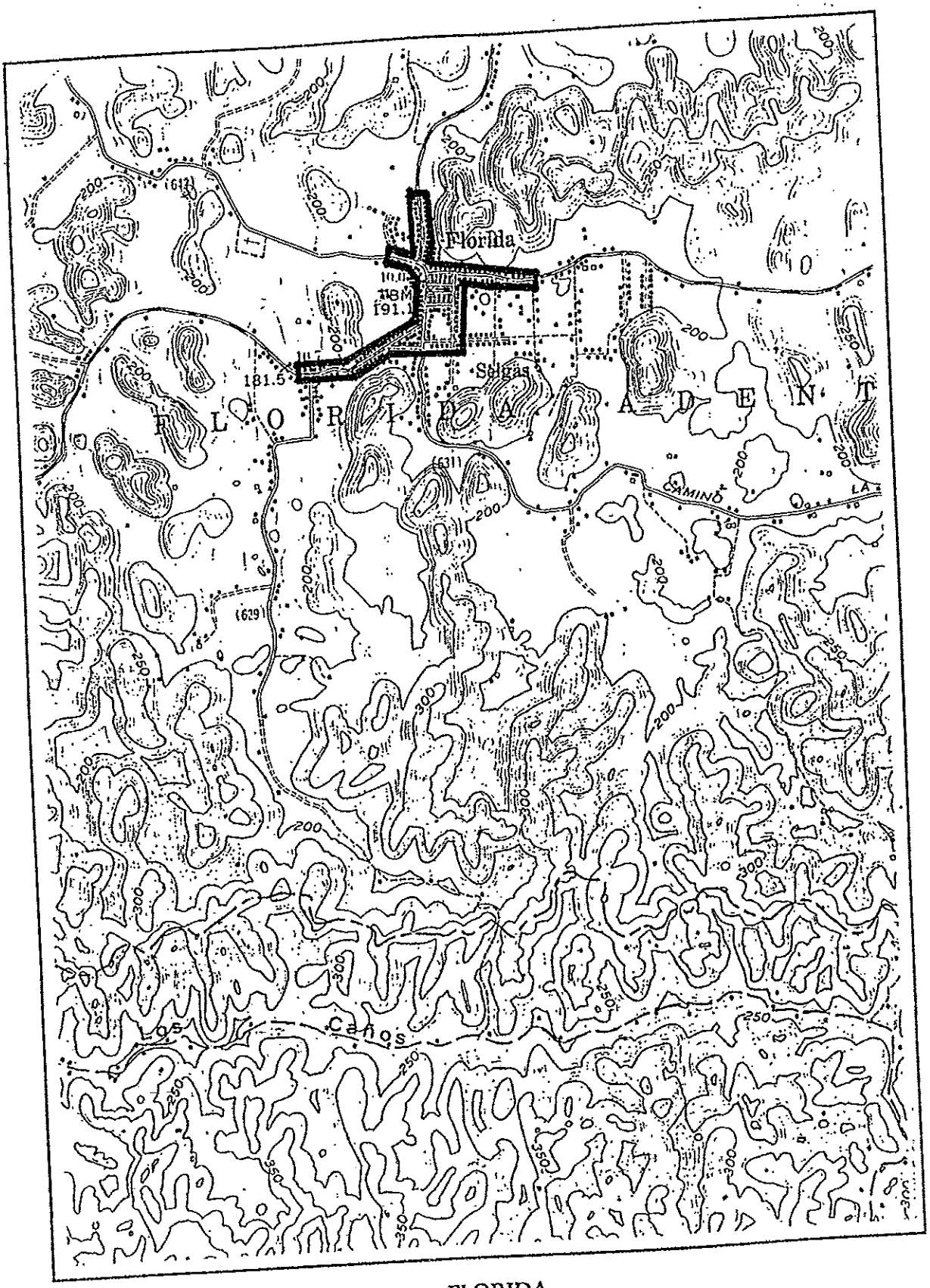

FLORIDA

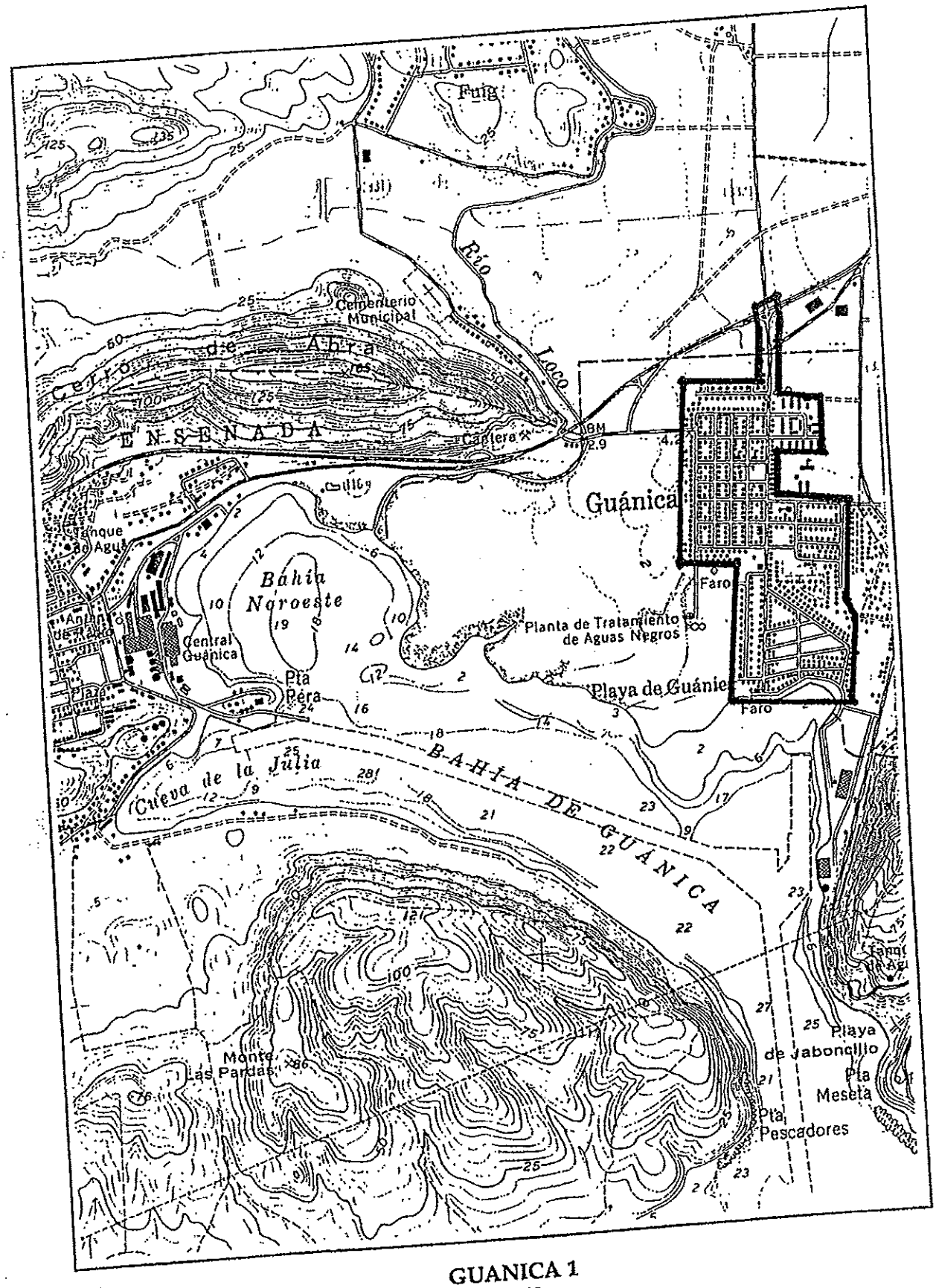

GUANICA 1
CENTRO

A1–37

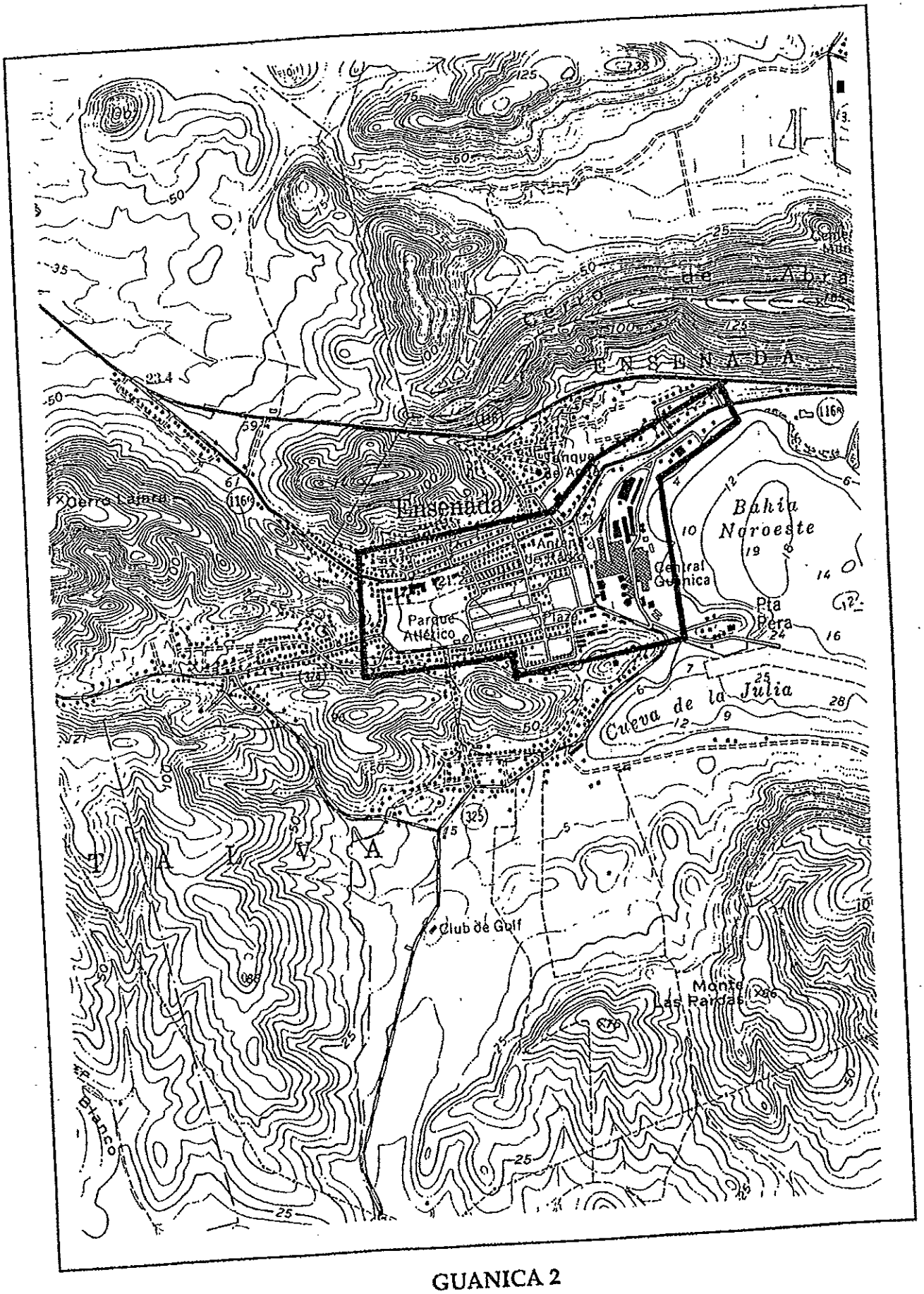

GUANICA 2

ENSENADA

A1–38

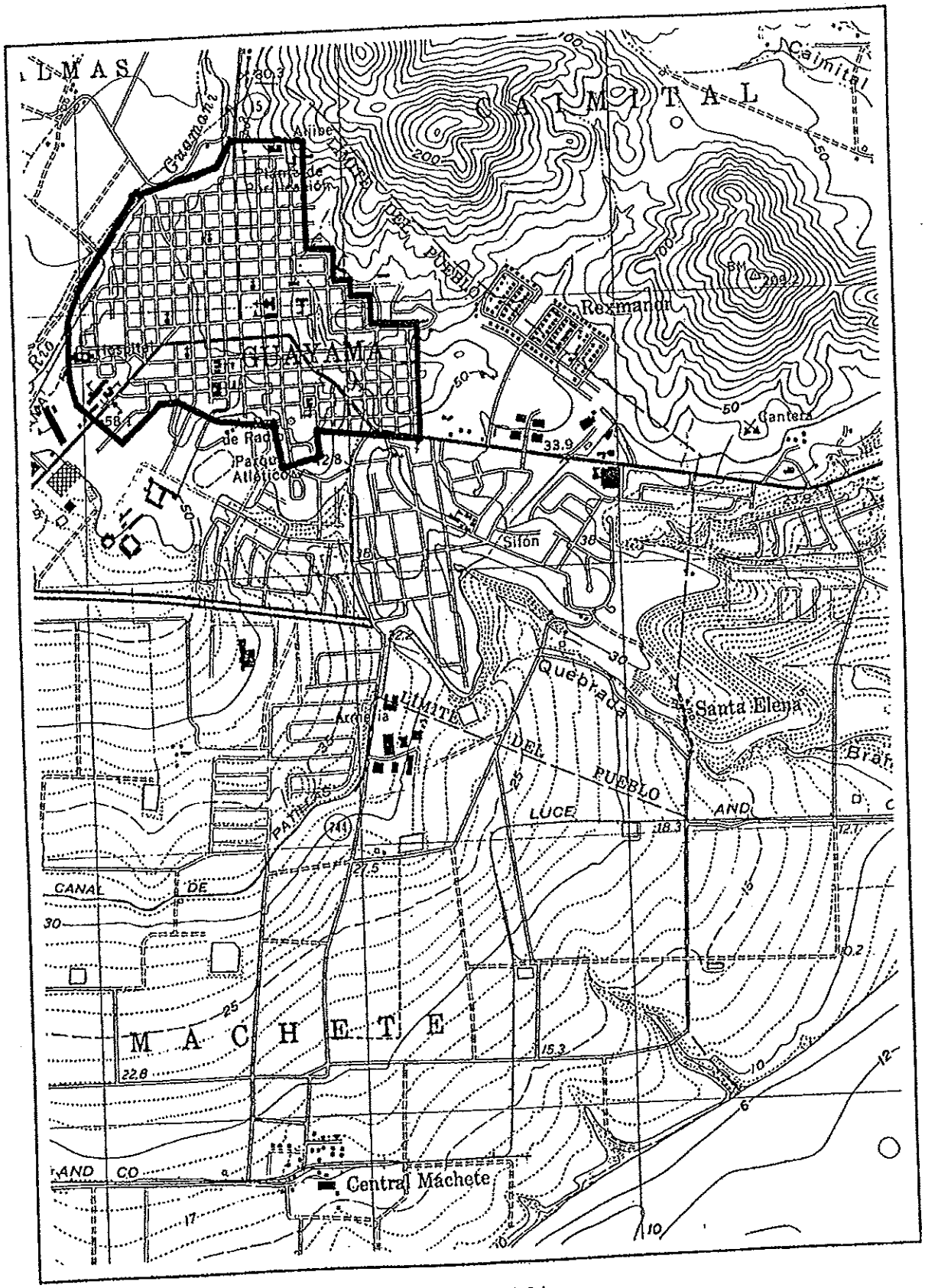
CAIMITAL
Caimital
Rexmanor
GUAYAMA
Cantera
Silón
Quebrada
Santa Elena
LIMITE DEL PUEBLO
LUCE AND
CANAL DE
MACHETE
Central Machete
AND CO

GUAYAMA

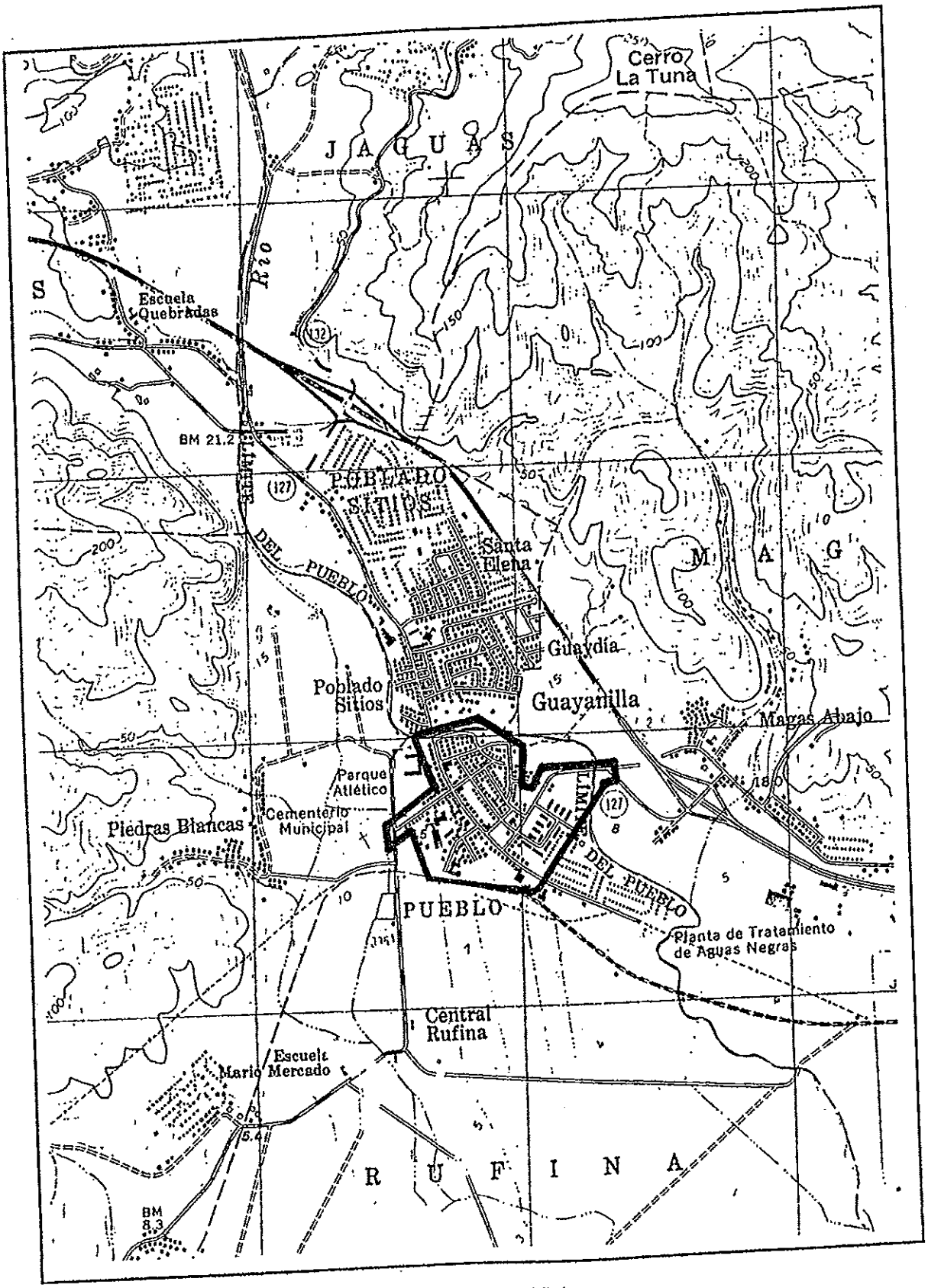
Cerro
La Tuna
J A G U A S
Río
S
Escuela
Quebradas
BM 21.2
POBLADO
SITIOS
Santa
Elena
M A G
DEL PUEBLO
Guaydia
Poblado
Sitios
Guayanilla
Magas Abajo
Parque
Atlético
Cementerio
Municipal
Piedras Blancas
LIMITE DEL PUEBLO
PUEBLO
Planta de Tratamiento
de Aguas Negras
Central
Rufina
Escuela
Mario Mercado
R U F I N A
BM
8.3

GUAYANILLA

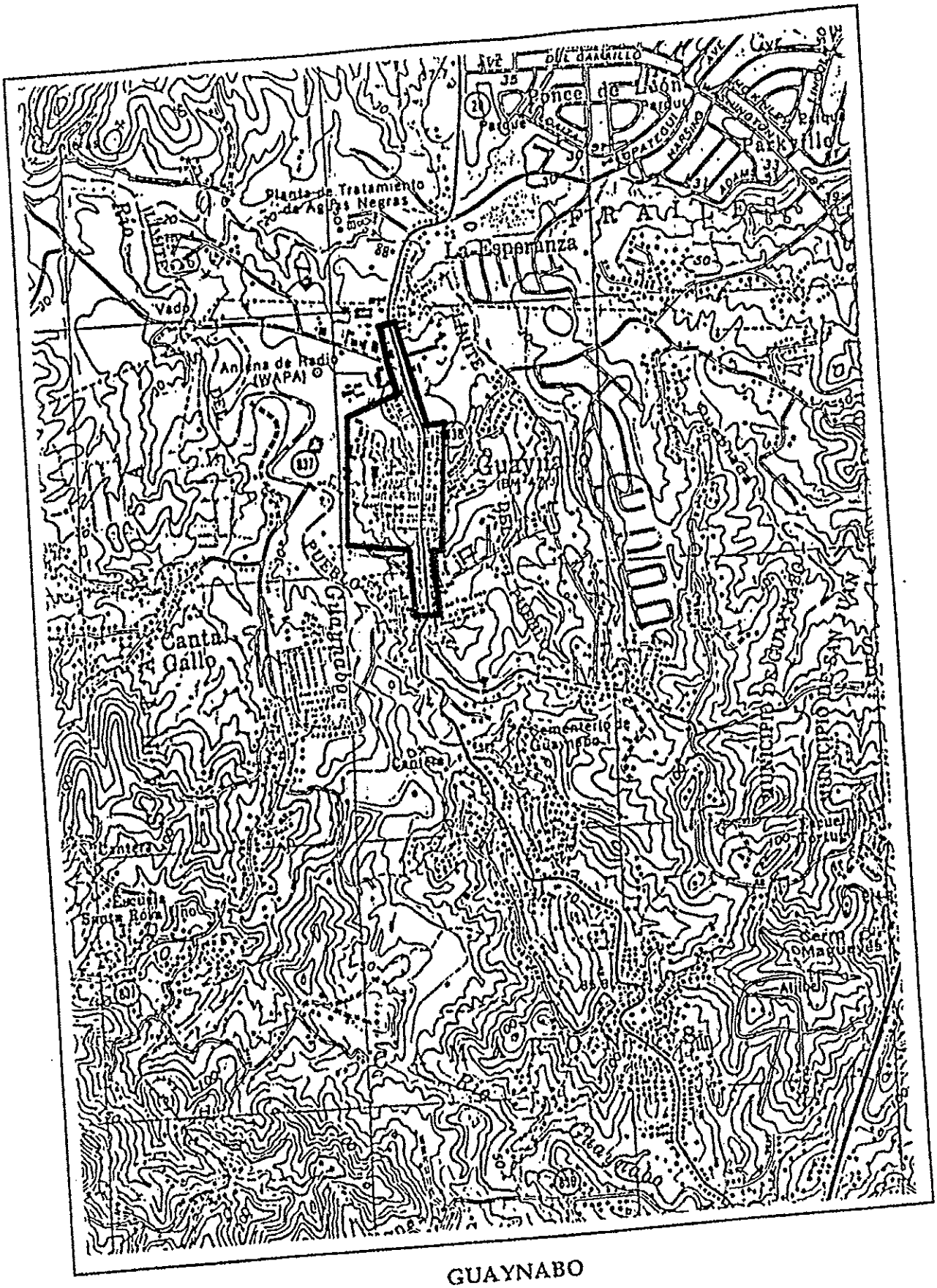
Ponce de León
Planta de Tratamiento de Aguas Negras
La Esperanza
Vado
Antena de Radio (WAPA)
Guaynabo
Canta Gallo
Cementerio de Guaynabo
Escuela Santa Rosa
Magueyes
Alibo

GUAYNABO

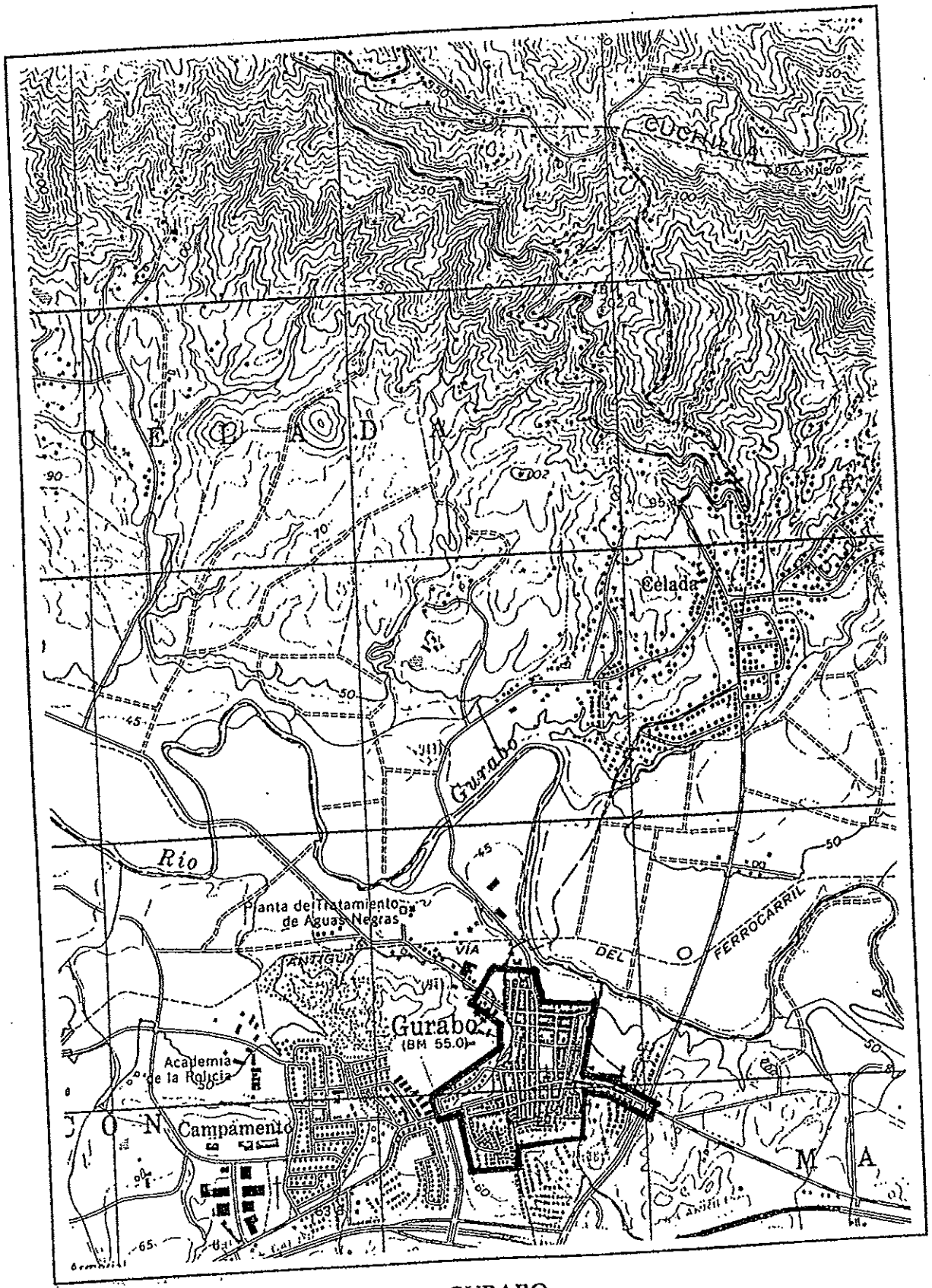
Celada
Gurabo
Río
Planta de Tratamiento de Aguas Negras
ANTIGUA VIA DEL FERROCARRIL
Gurabo
(BM 55.0)
Academia de la Policía
Campamento

GURABO

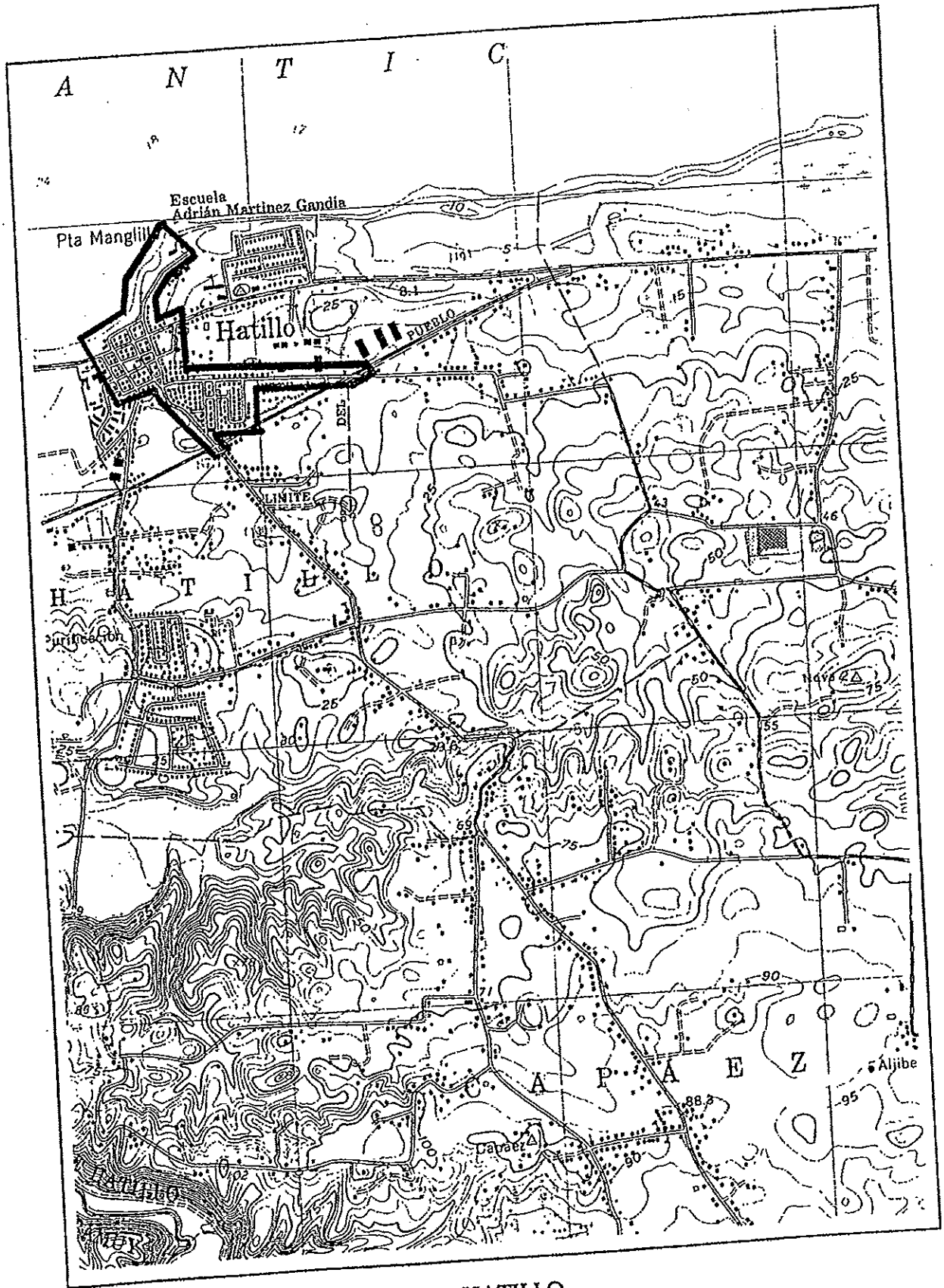

HATILLO

A1–43

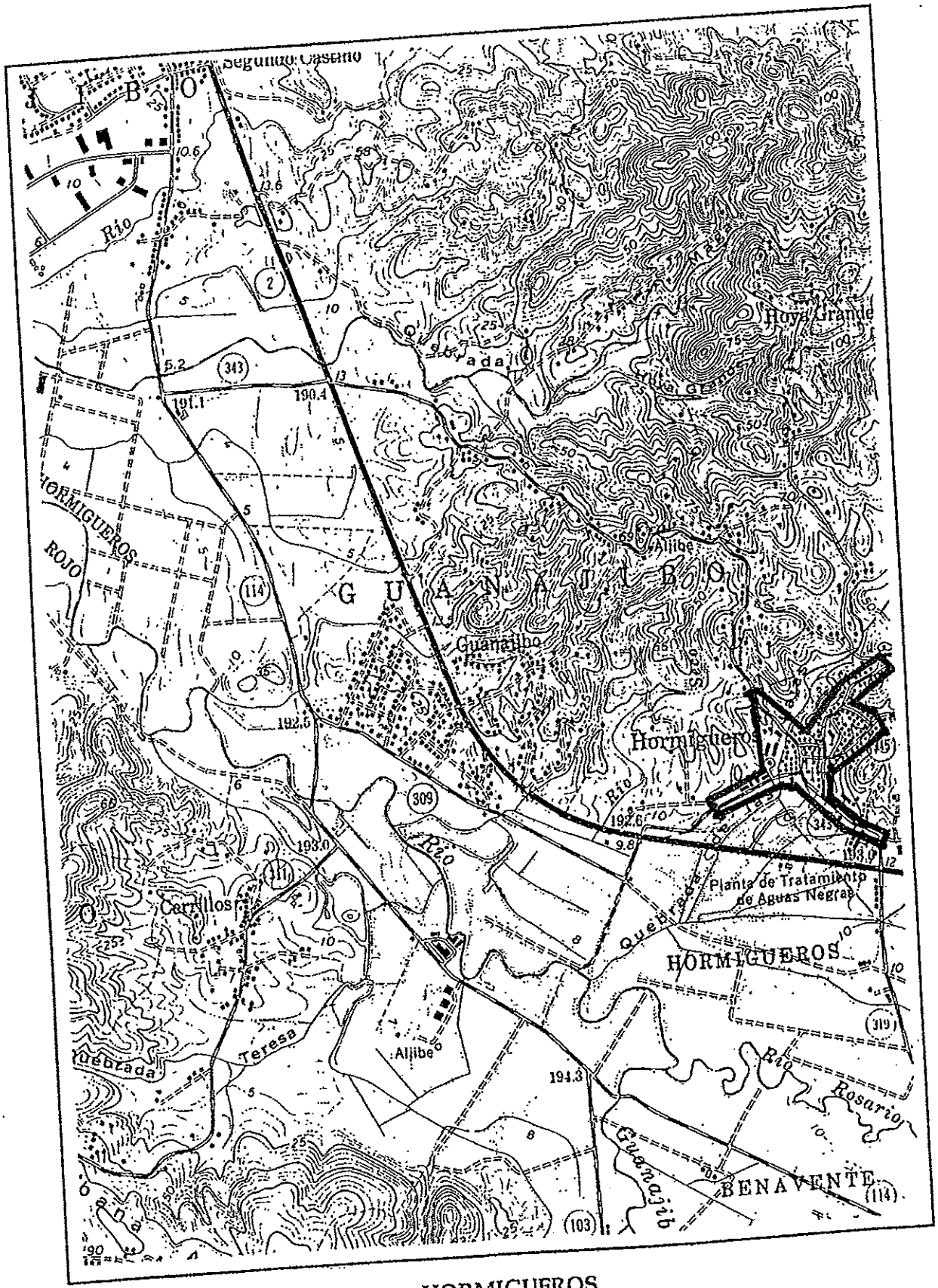

HORMIGUEROS

A1–44

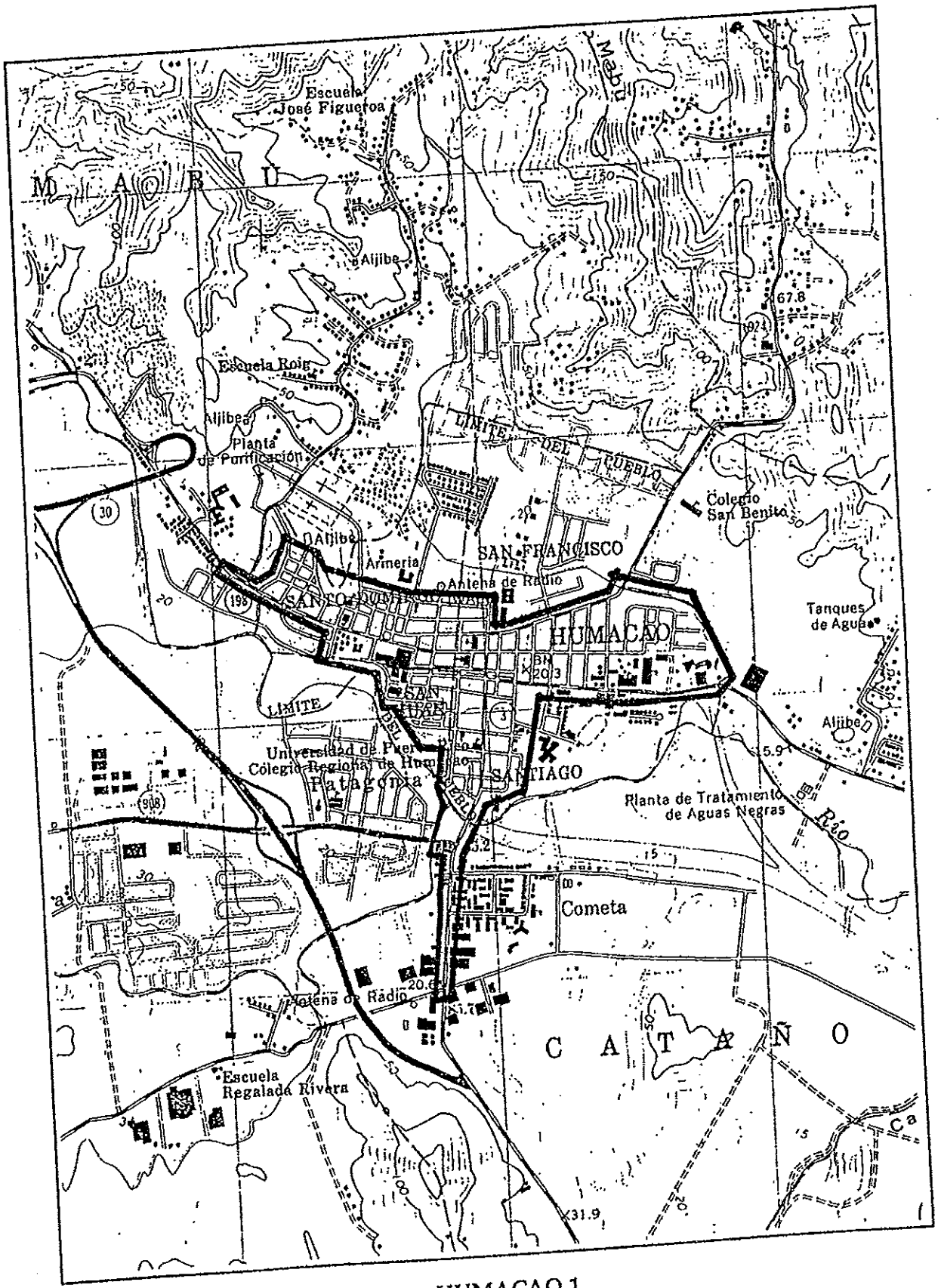

HUMACAO 1
CENTRO
A1–45

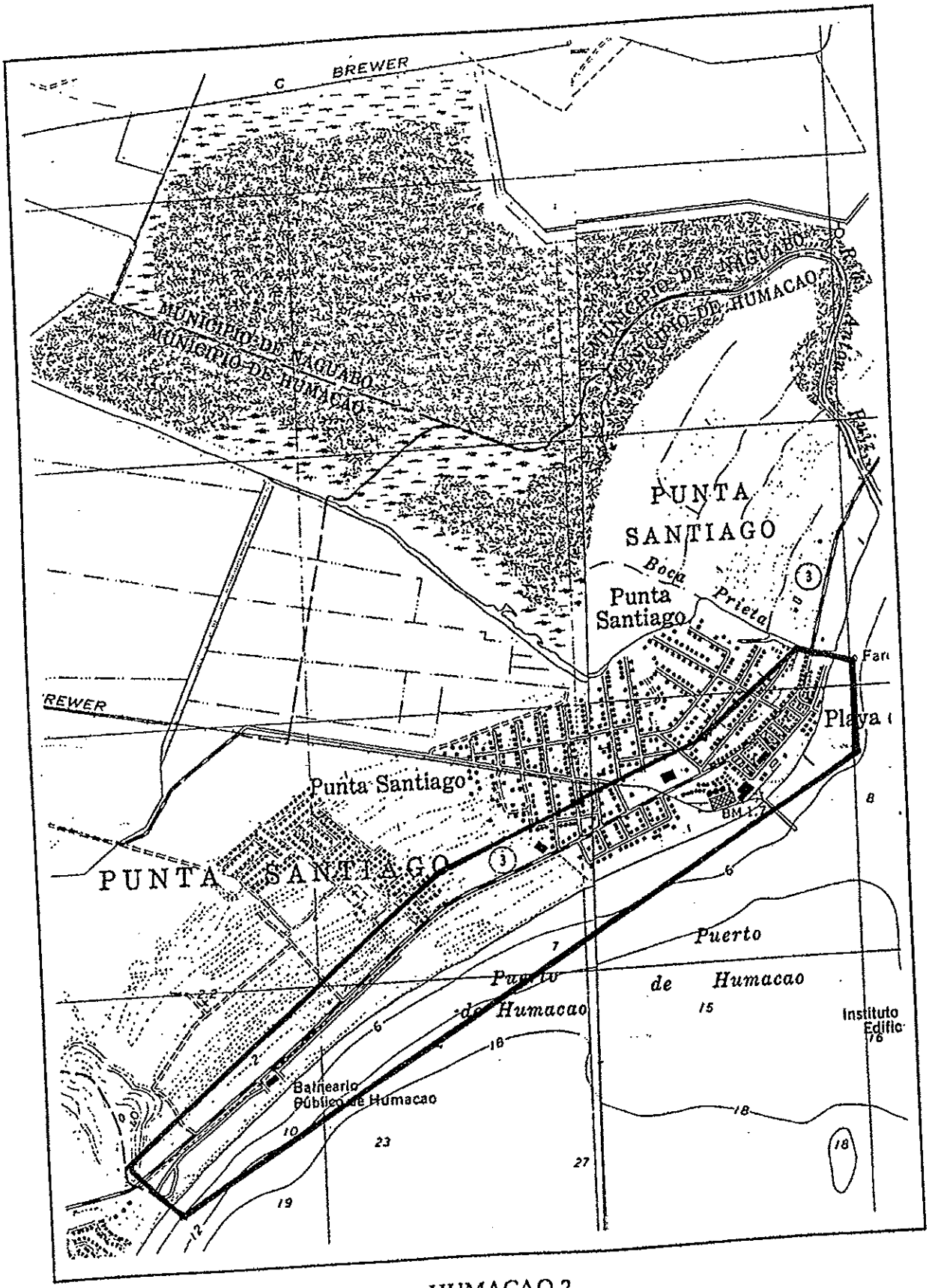

HUMACAO 2

PLAYA

A1–46

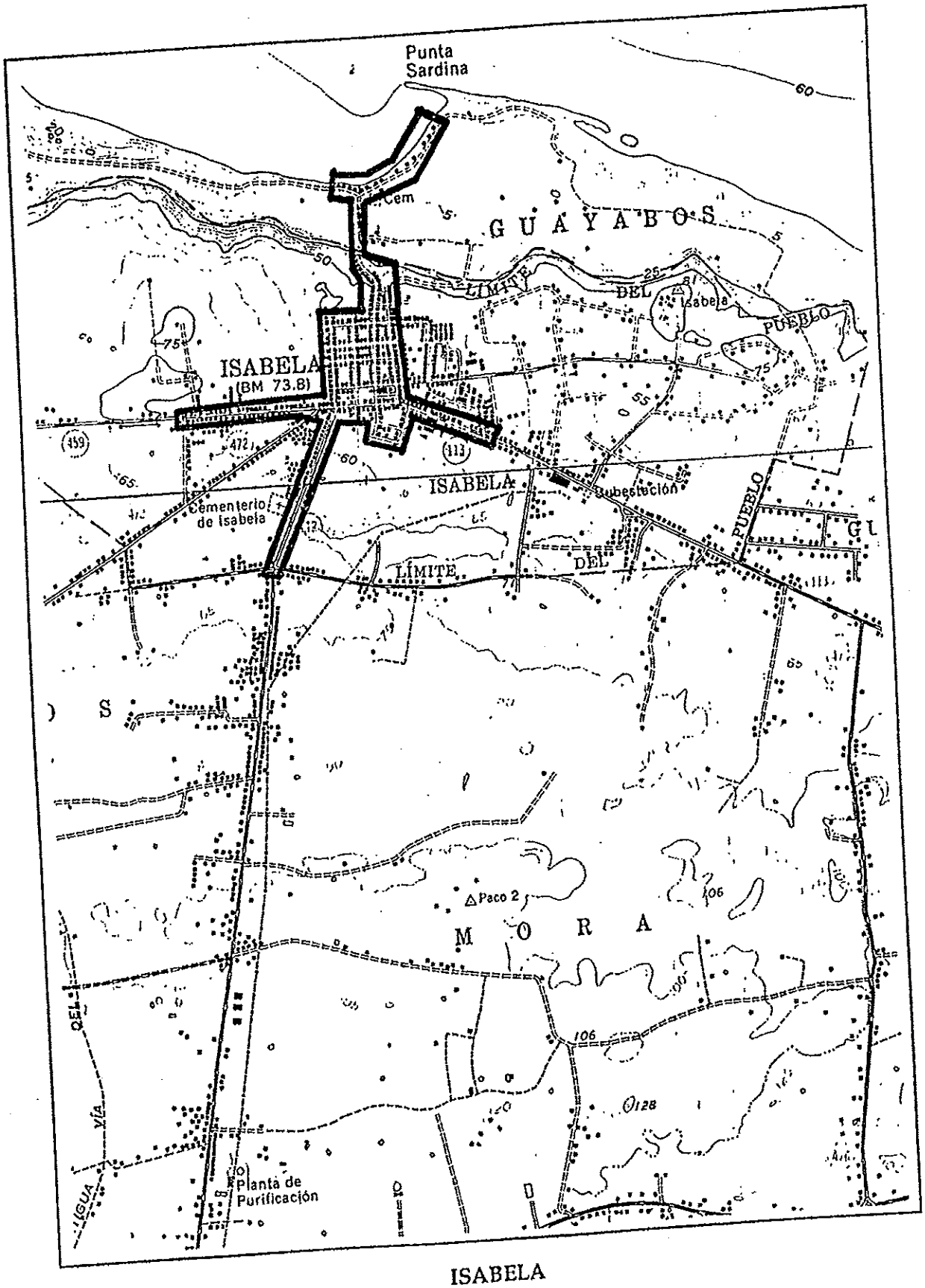
Punta
Sardina
Cem
GUAYABOS
LÍMITE
DEL
Isabela
PUEBLO
ISABELA
(BM 73.8)
459
472
113
ISABELA
Cementerio
de Isabela
Subestación
PUEBLO
LÍMITE
DEL
Paco 2
MORA
106
128
Planta de
Purificación

ISABELA

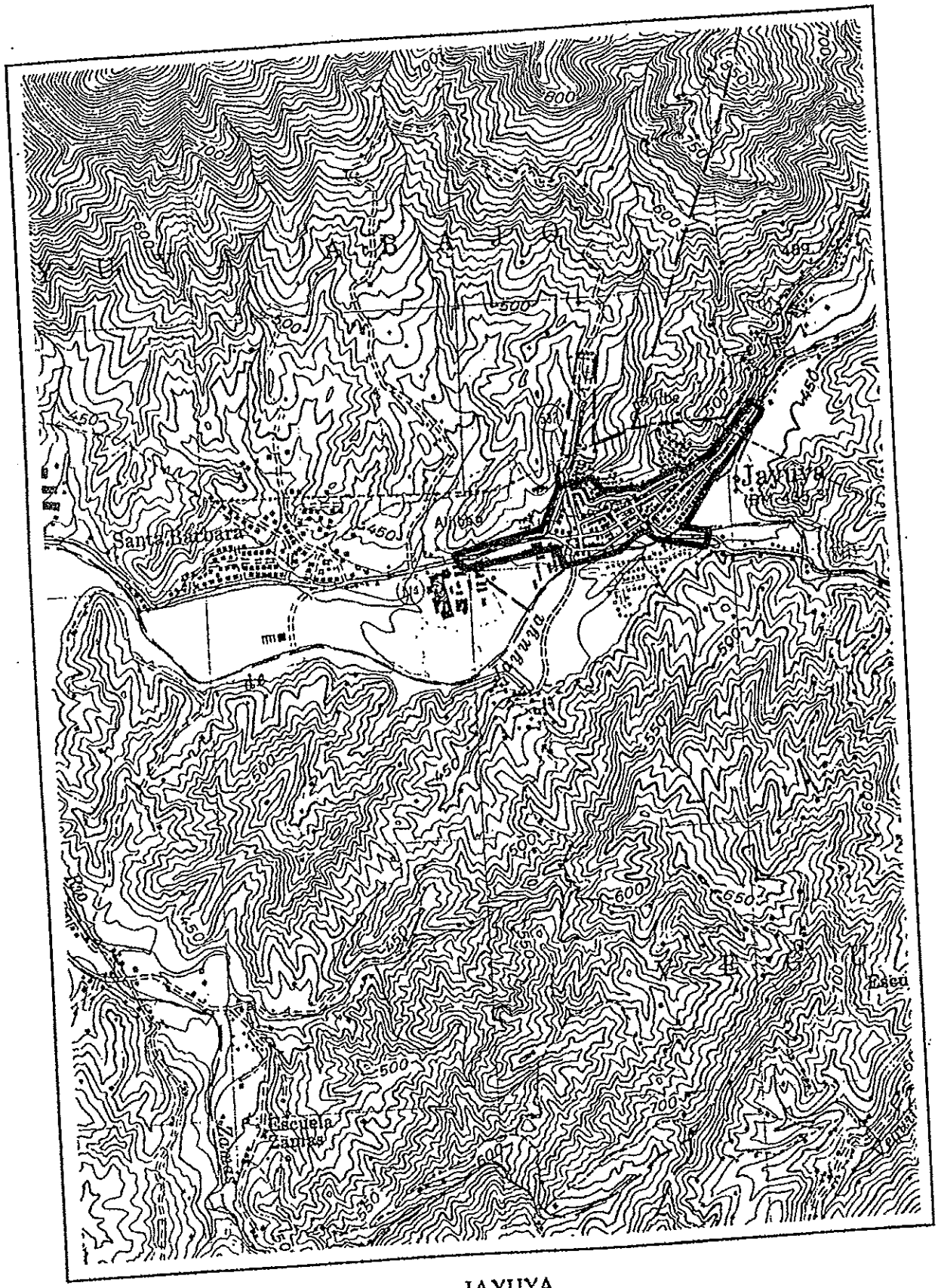

JAYUYA

A1–48

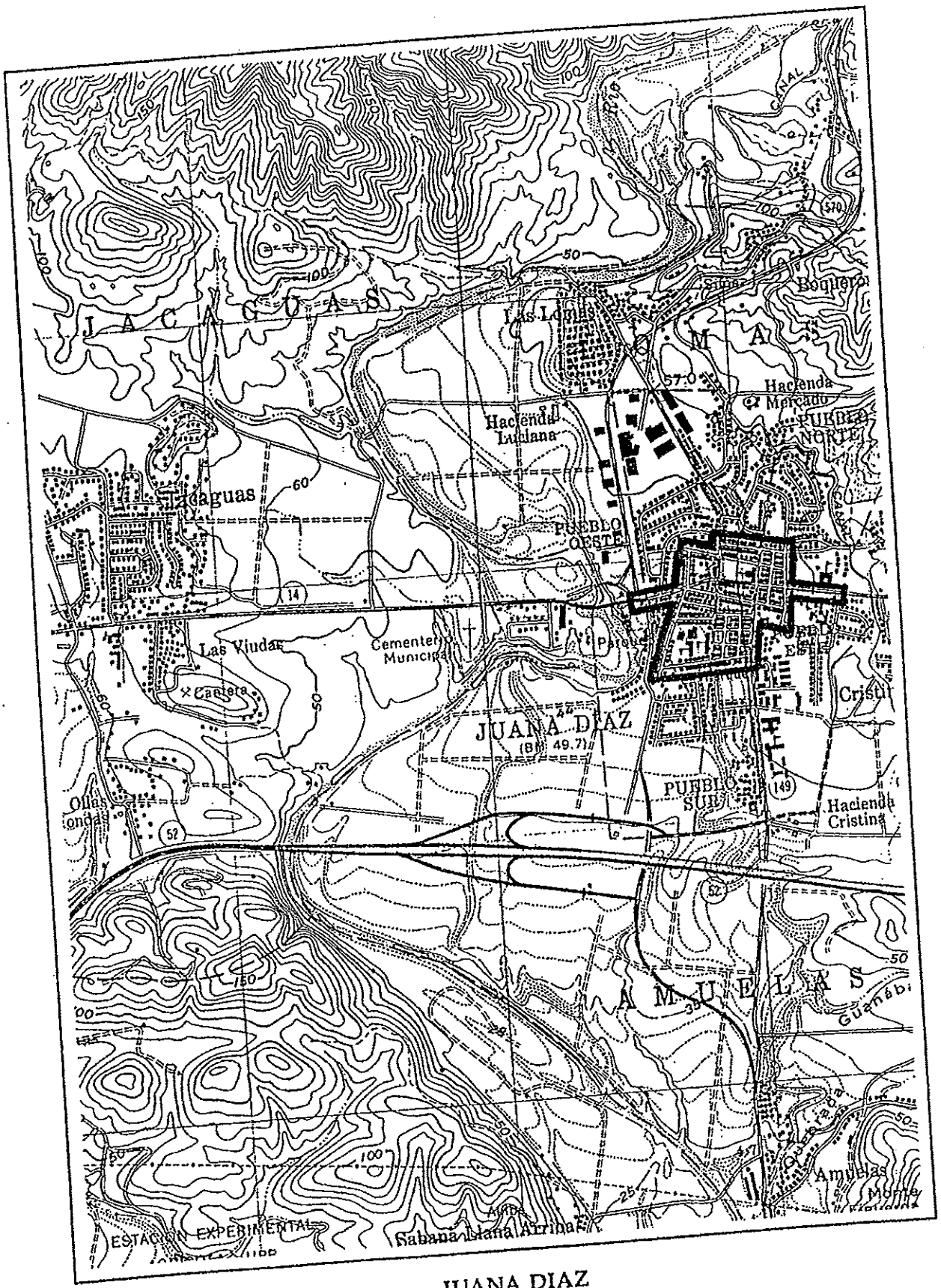

JUANA DIAZ

A1–49

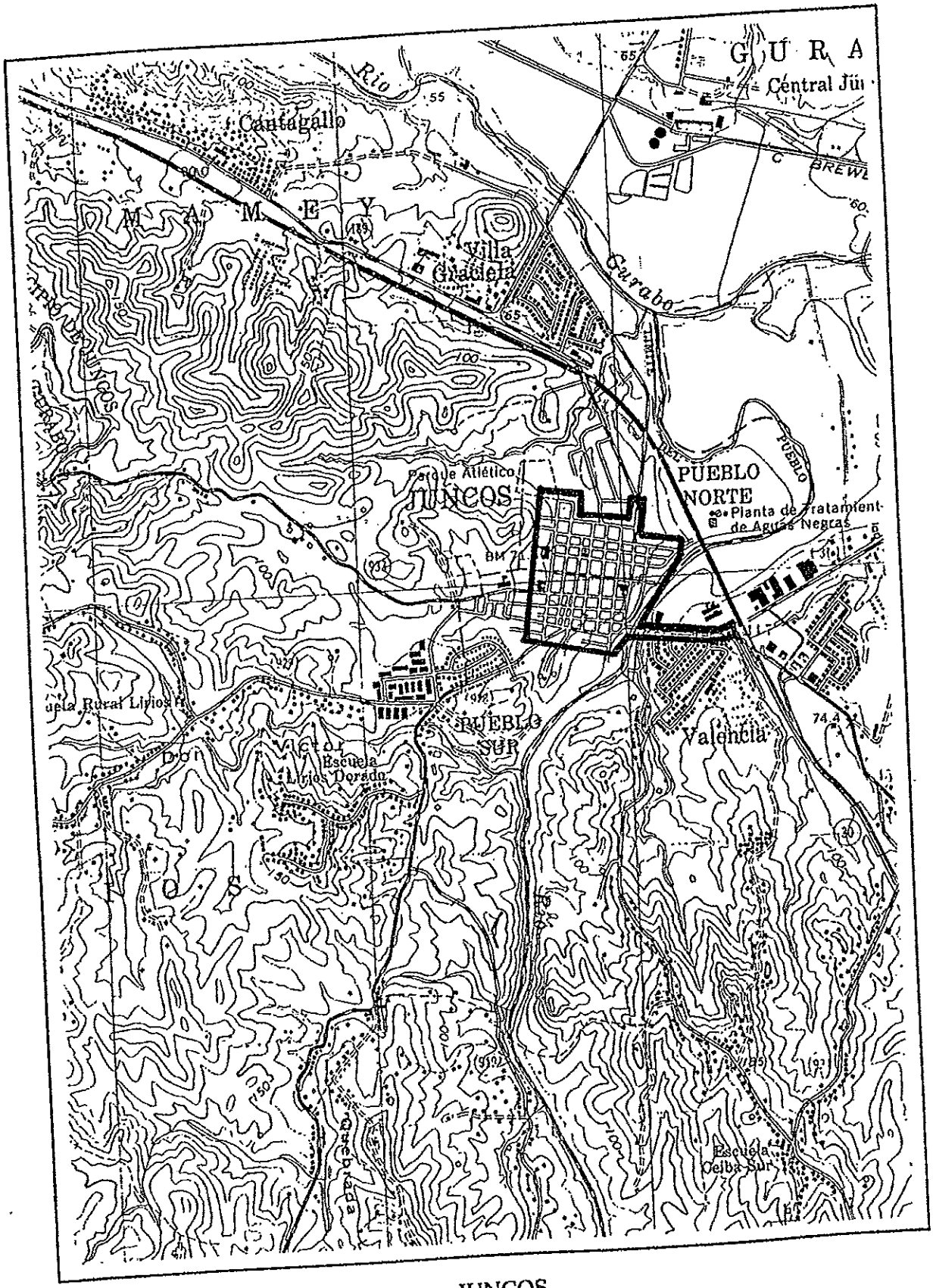
G U R A
Central Jü
Cantagallo
Rio
M A M E Y
Villa Graciela
Gurabo
PUEBLO NORTE
Parque Atlético
JUNCOS
Planta de Tratamient de Aguas Negras
PUEBLO SUR
Valencia
Escuela Lirios Dorado
Escuela Ceiba Sur

JUNCOS

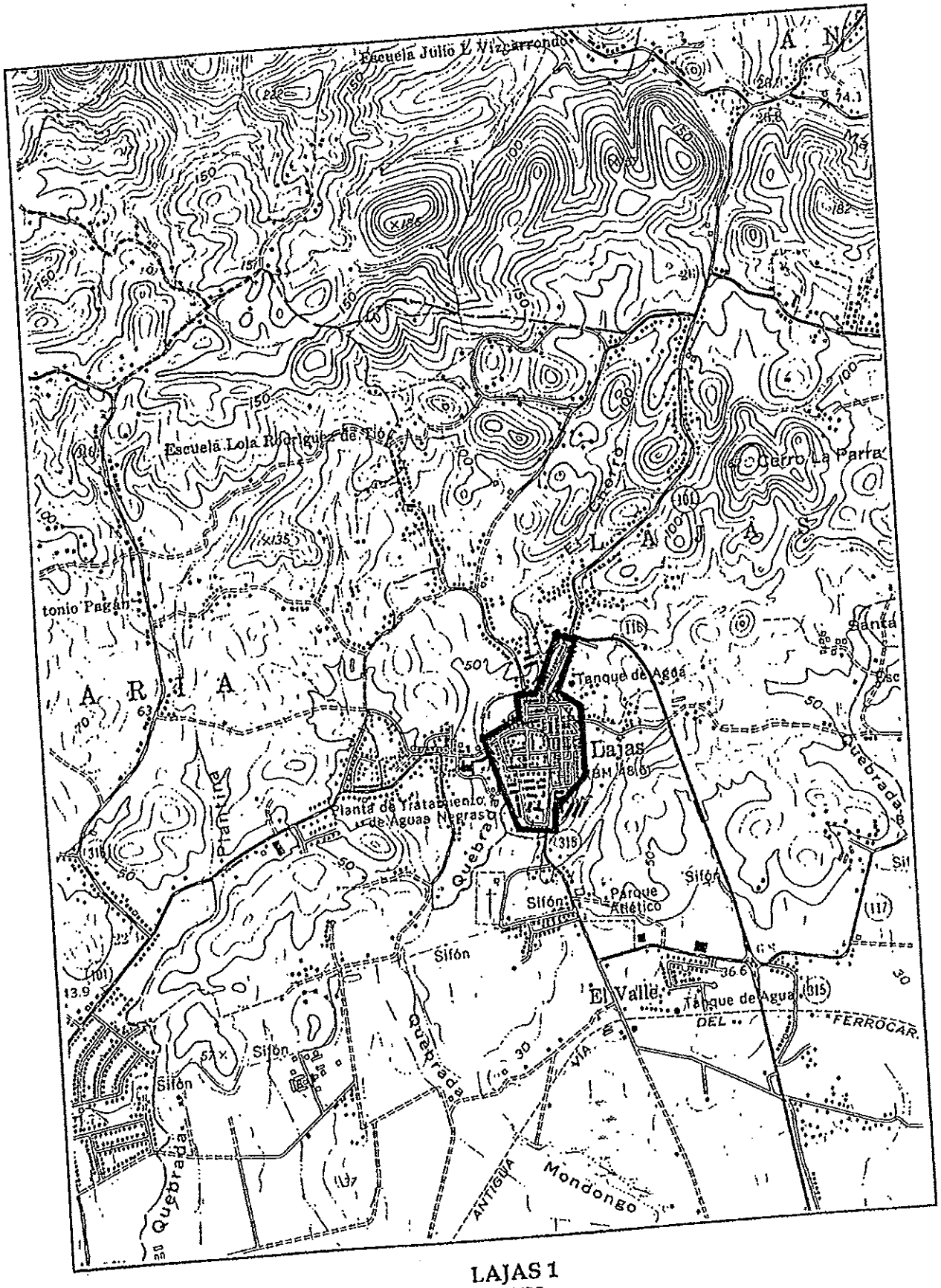

LAJAS 1
CENTRO
A1–51

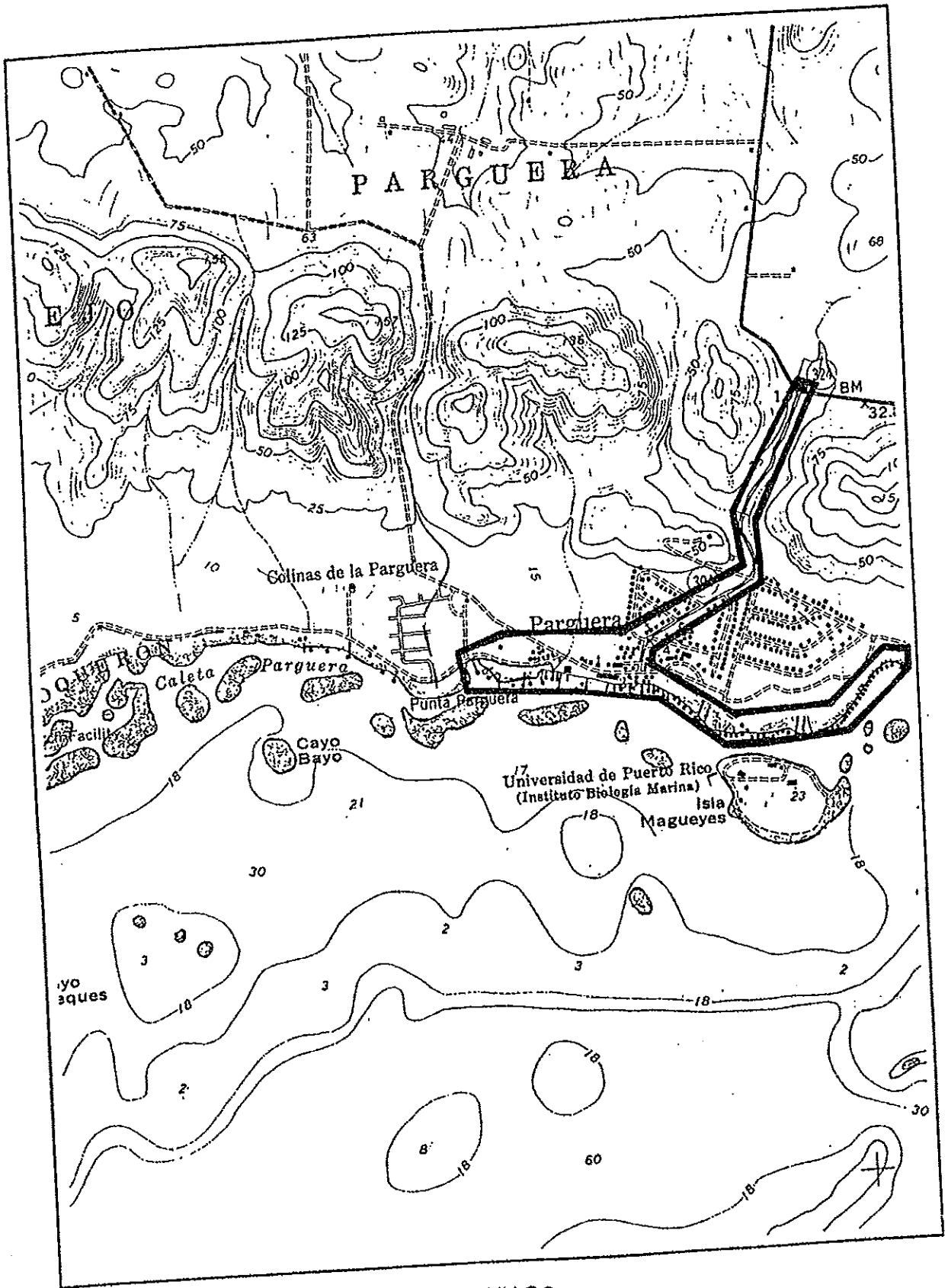

LAJAS 2
LA PARGUERA
A1--52

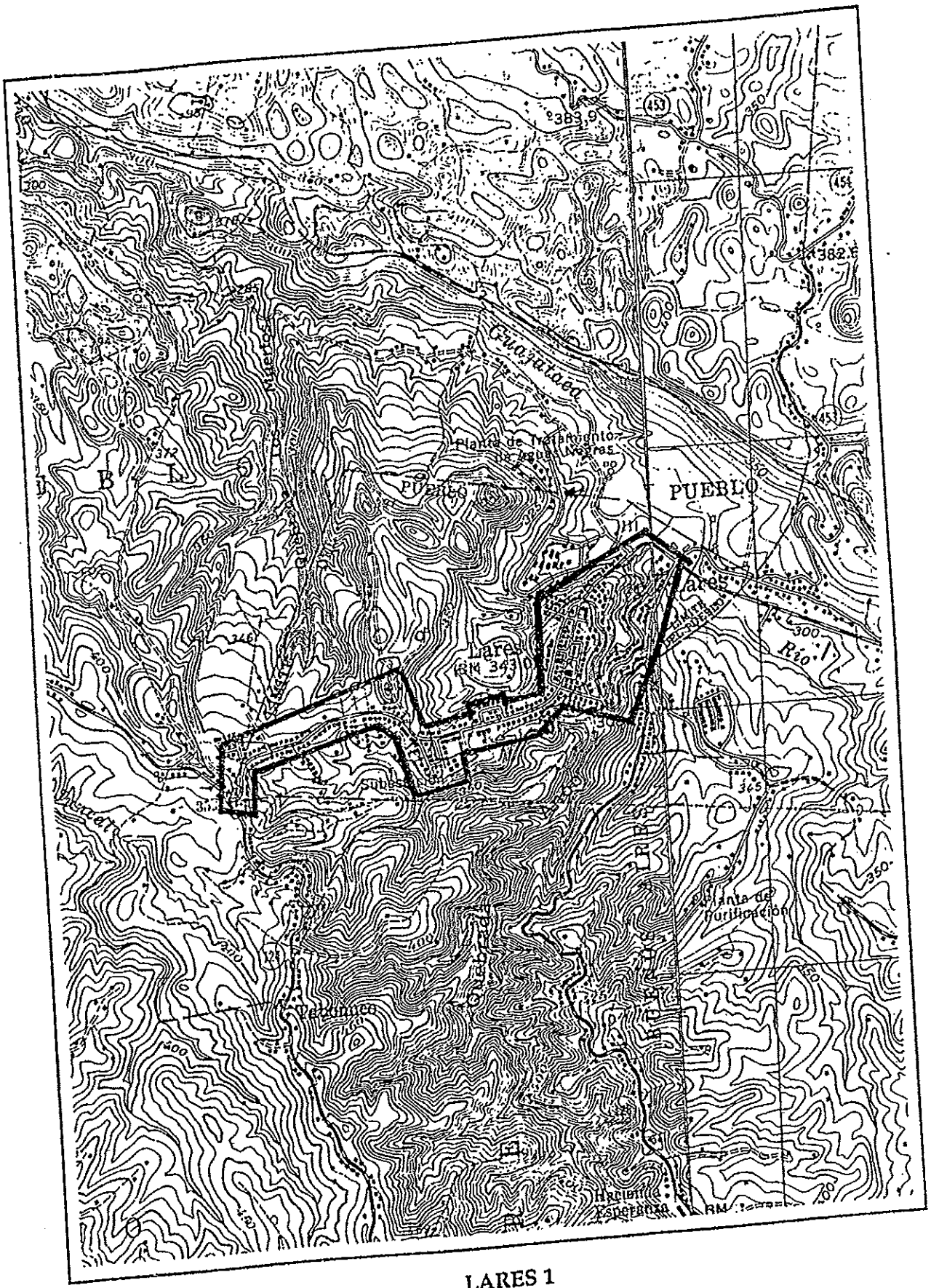

LARES 1
CENTRO
A1-53

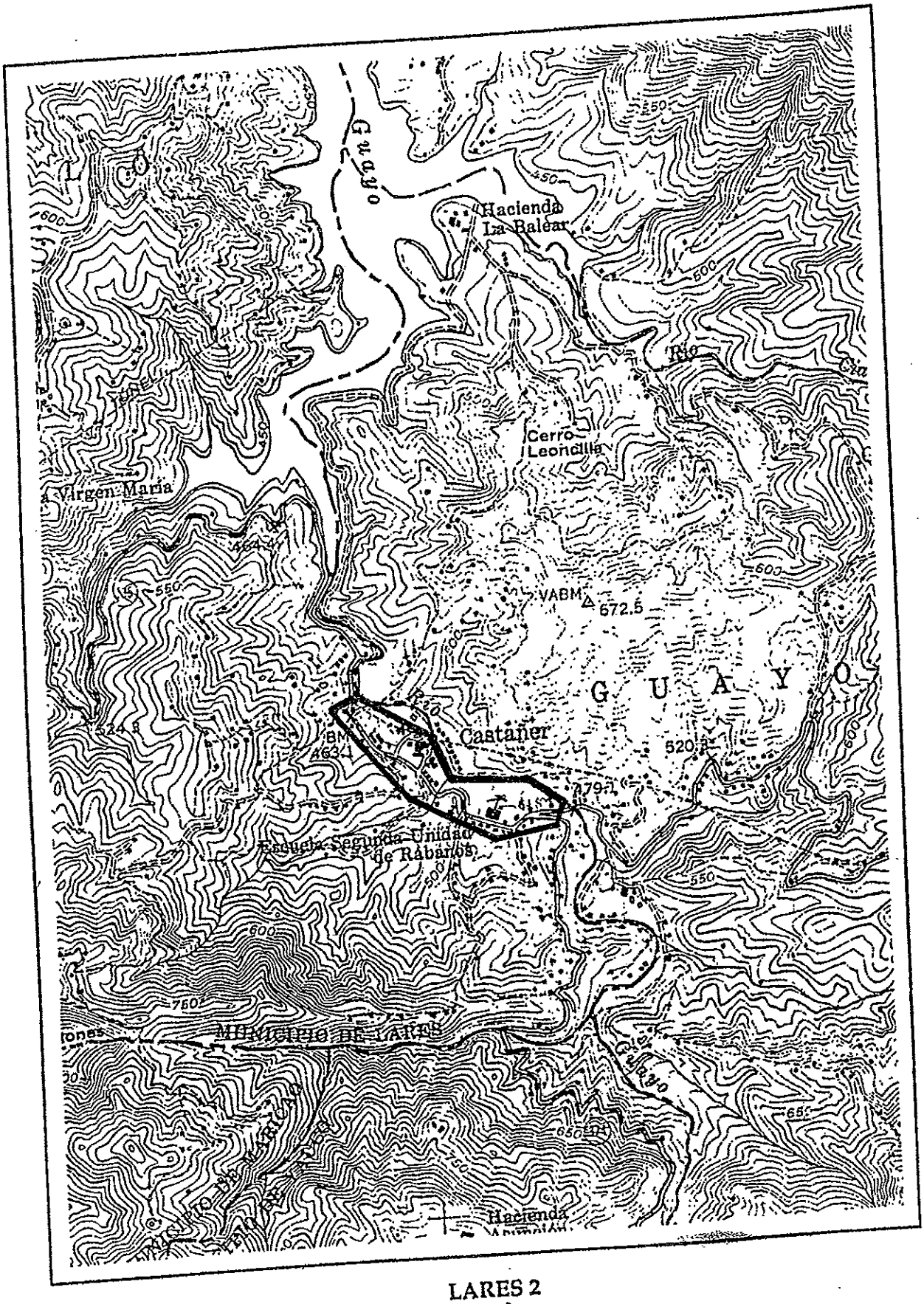

LARES 2
CASTAÑER
A1–54

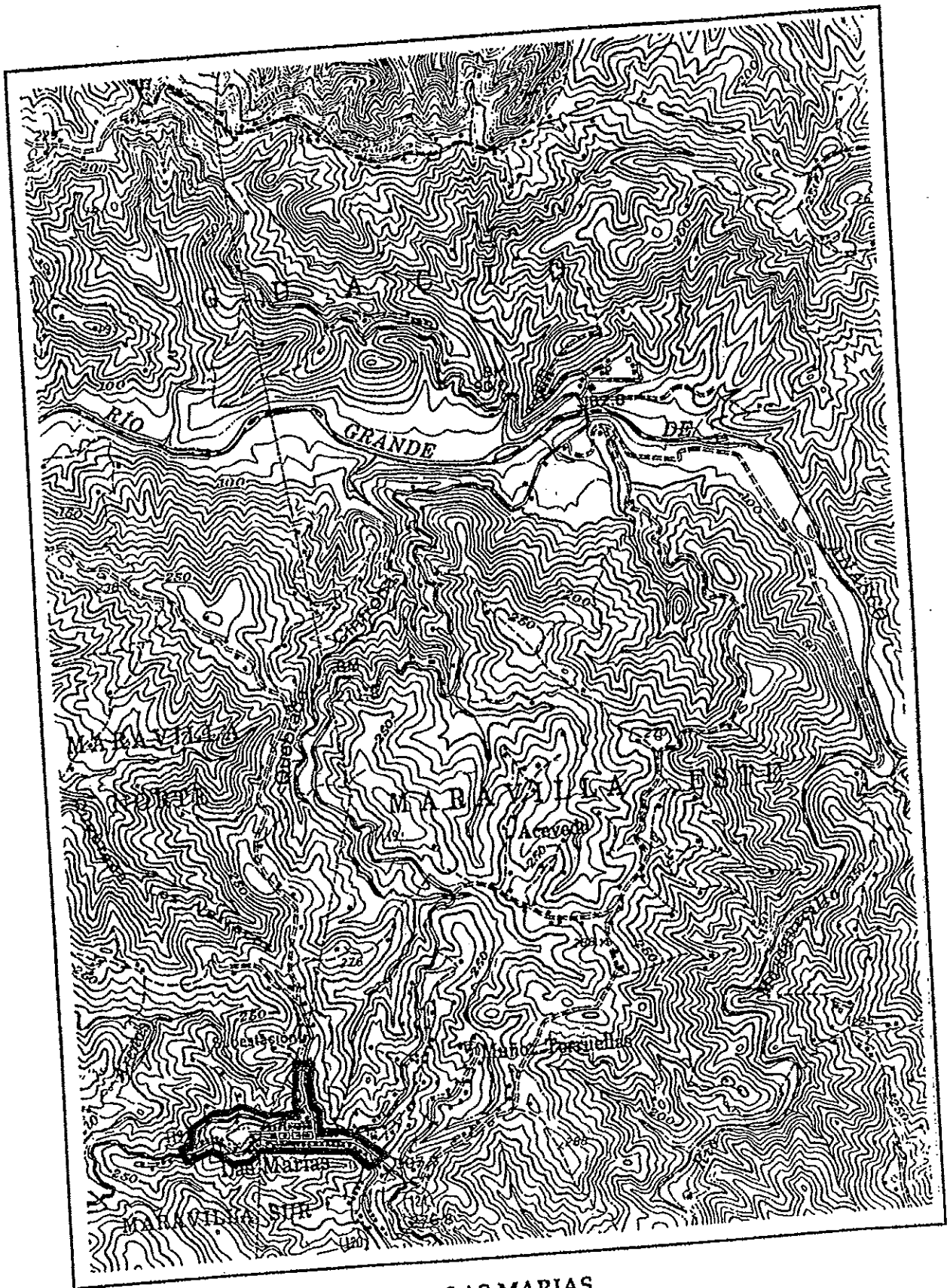

LAS MARIAS

A1–55

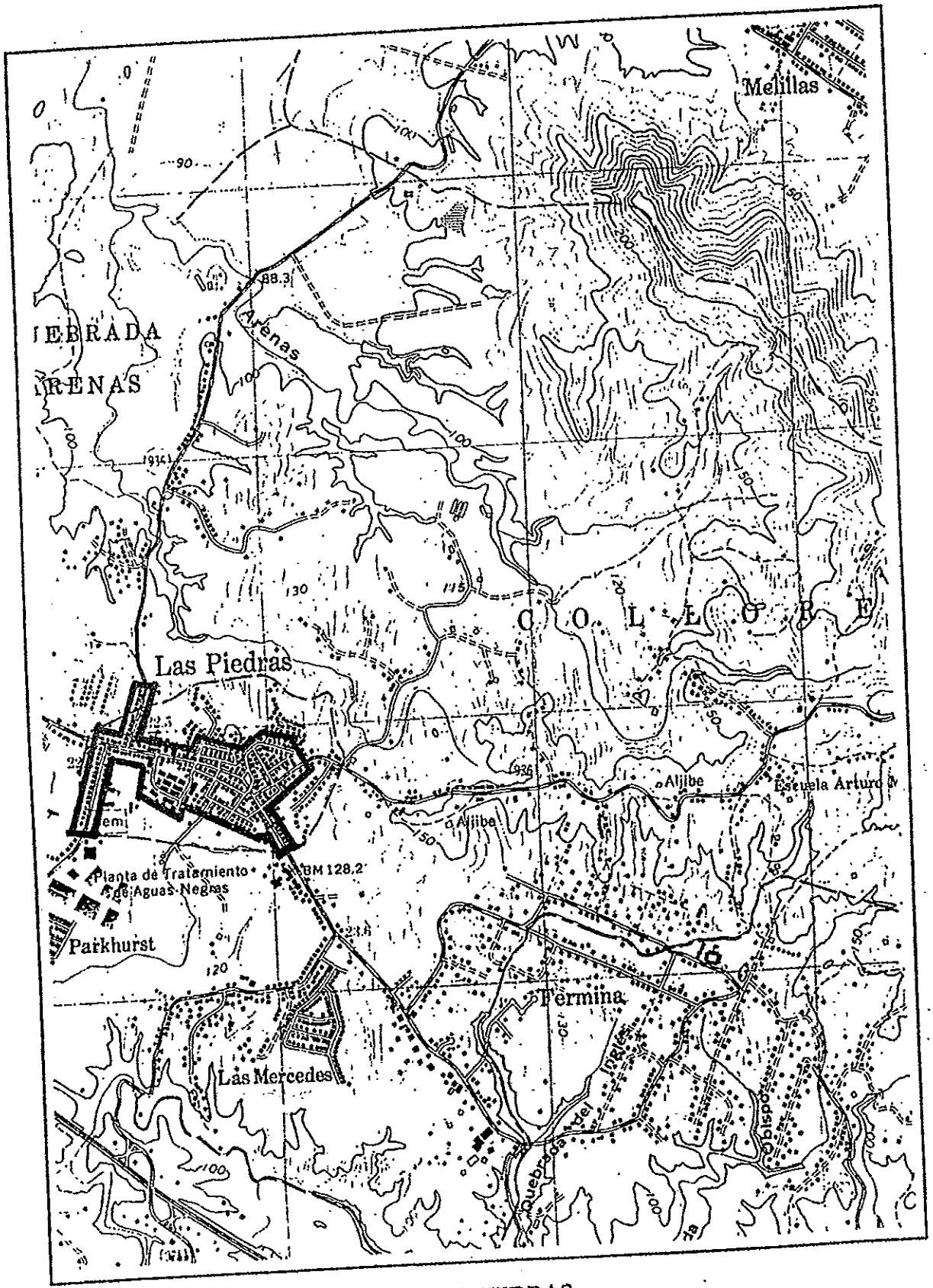

LAS PIEDRAS

A1–56

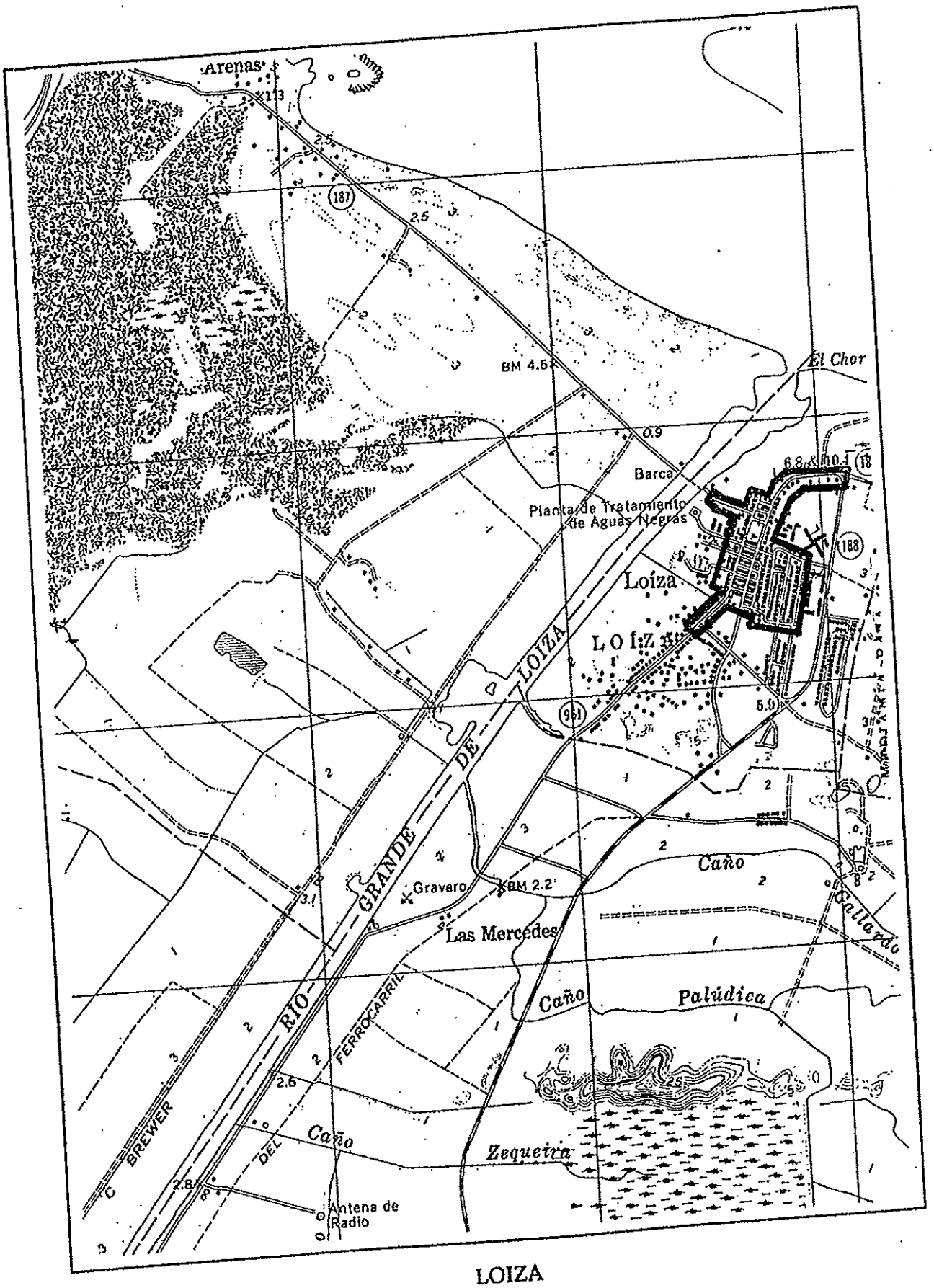
Arenas
187
BM 4.5
El Chor
Barca
Planta de Tratamiento de Aguas Negras
188
Loiza
LOIZA
951
RIO GRANDE DE LOIZA
Gravero
BM 2.2
Las Mercedes
Caño
Salitrado
Palúdica
FERROCARRIL
BREWER
DEL
Caño
Zequeira
Antena de Radio

LOIZA

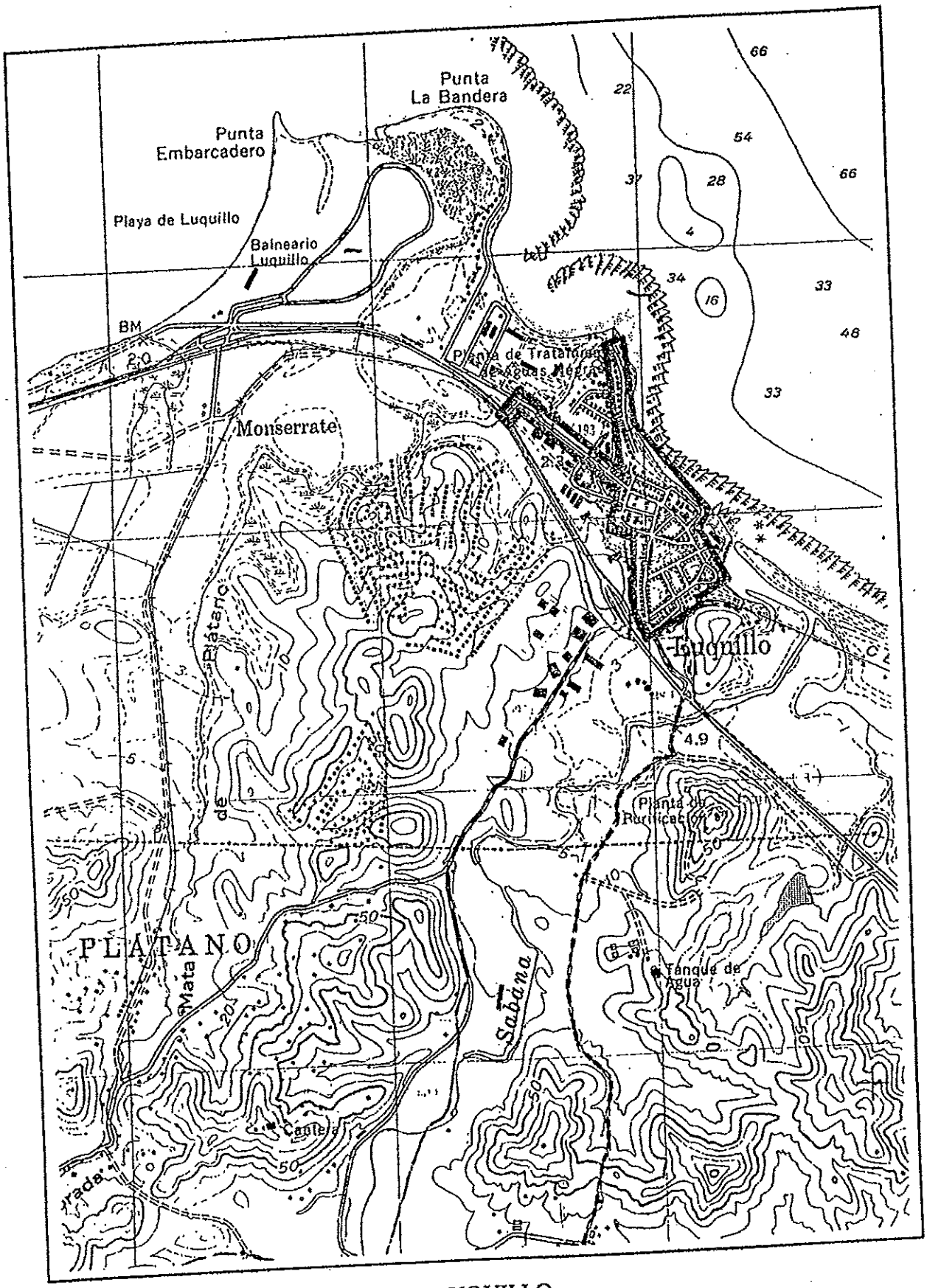
Punta
La Bandera
Punta
Embarcadero
Playa de Luquillo
Balneario
Luquillo
BM
Planta de Tratamiento
de Aguas Negras
Monserrate
Río Blanco de Luquillo
Luquillo
Planta de
Purificación
Tanque de
Agua
PLATANO
Mata de Plátano
Sabana
Cantera
Trocha
66
54
66
22
37
28
4
34
16
33
48
33
4.9

LUQUILLO

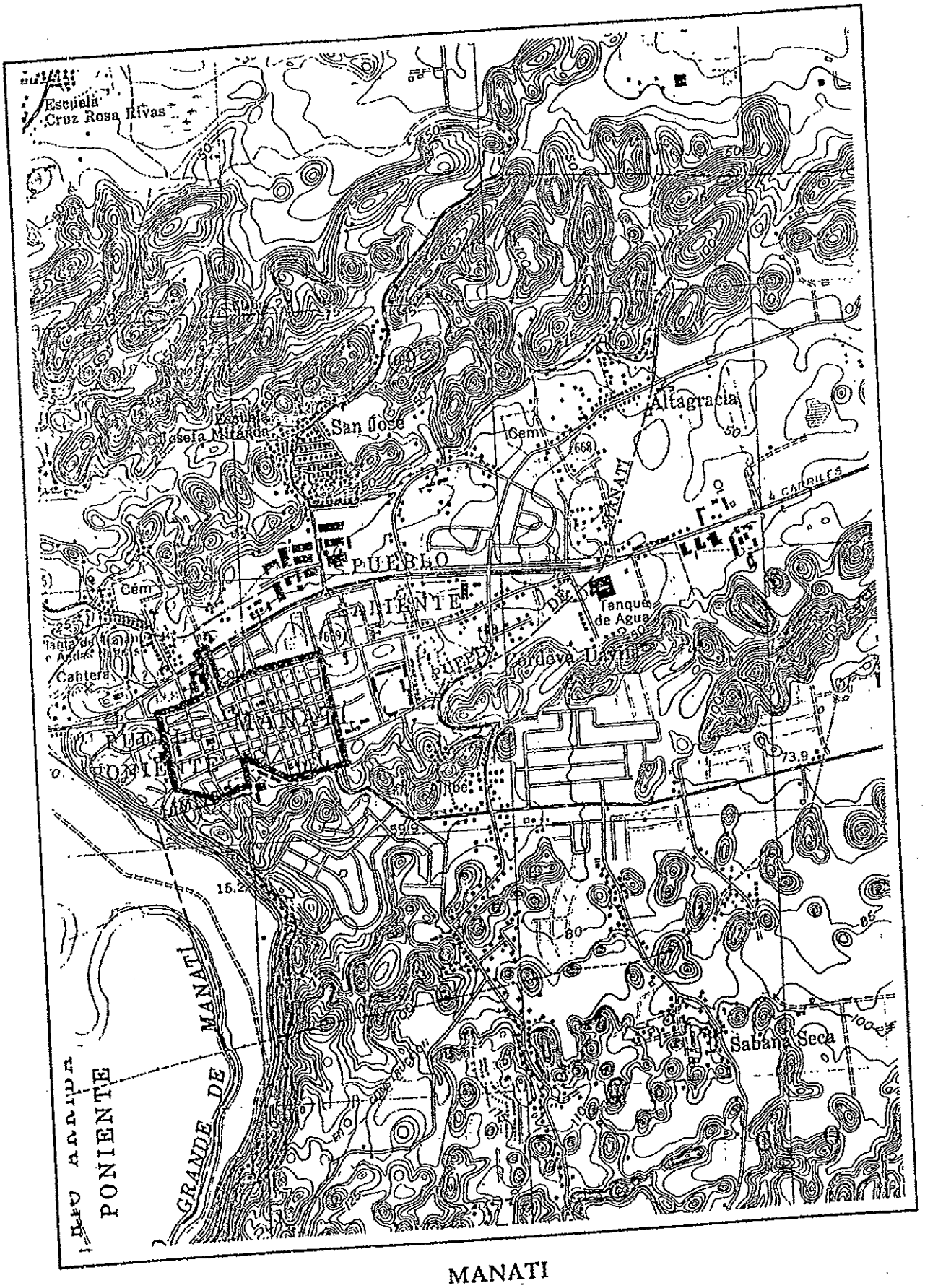
Escuela
Cruz Rosa Rivas
Escuela
Josefa Miranda
San José
Altagracia
Cem
668
4 CARRILES
PUEBLO
ALIENTE
Tanque
de Agua
Córdova Dávila
Cem
Cantera
MANATI
PUEBLO
PONIENTE
73.9
15.2
80
85
Sabana Seca
GRANDE DE MANATI
PONIENTE

MANATI

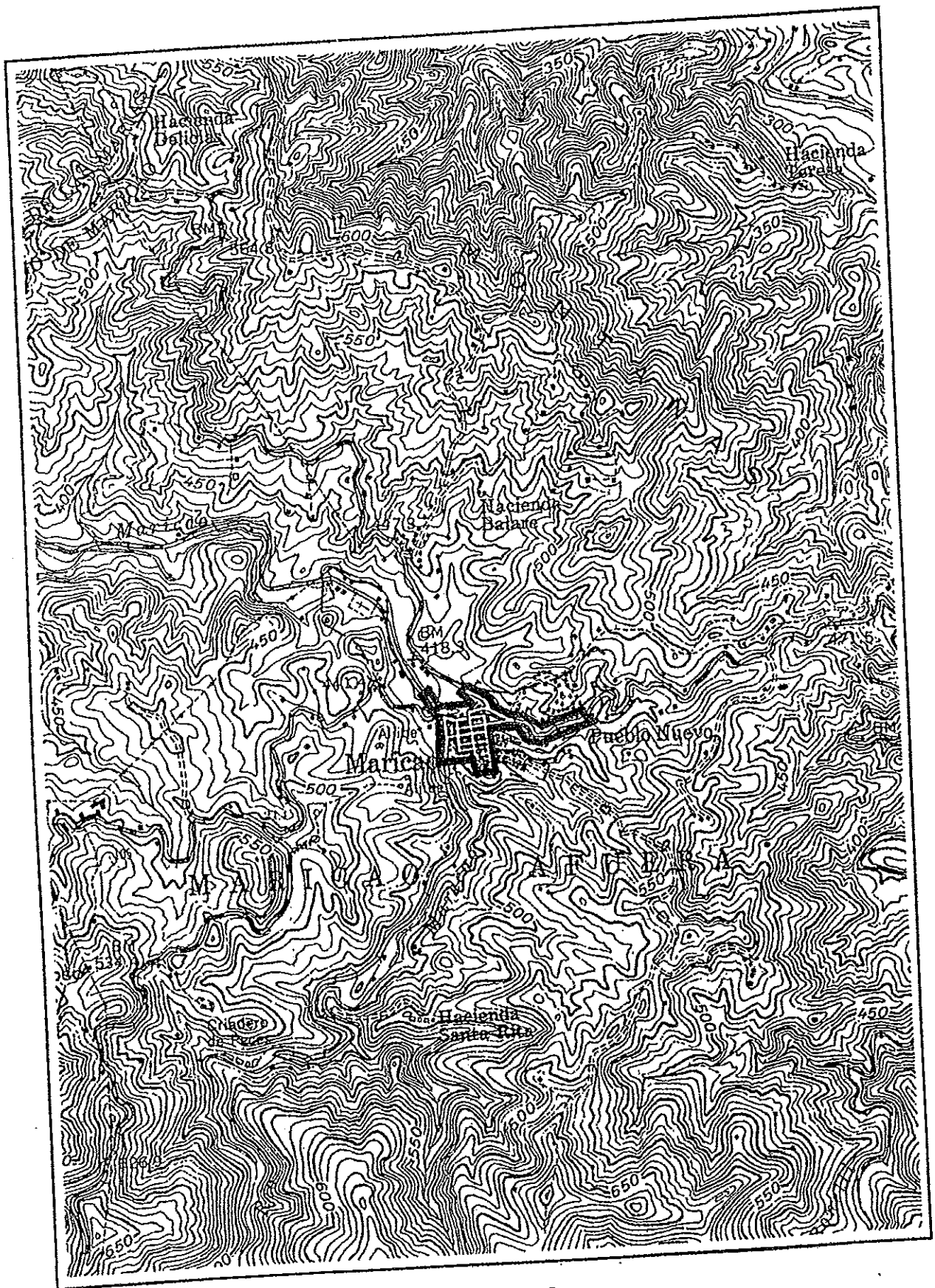
Hacienda Delicias
Hacienda Teresa
Hacienda Balare
Maricao
Pueblo Nuevo
Hacienda Santa Rita
Criadero de Peces
M A R I C A O
A F U E R A

MARICAO

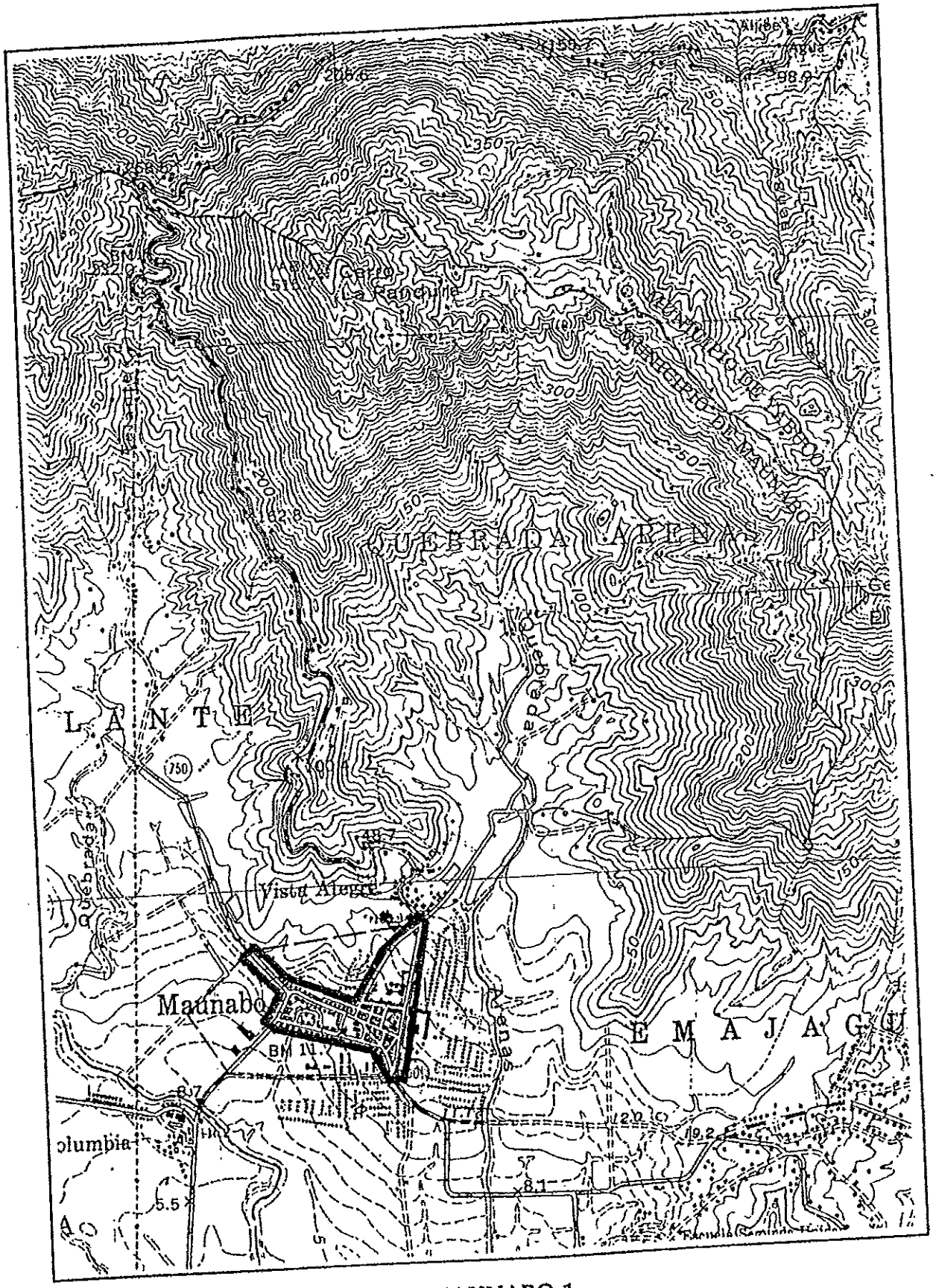

MAUNABO 1

CENTRO

A1–61

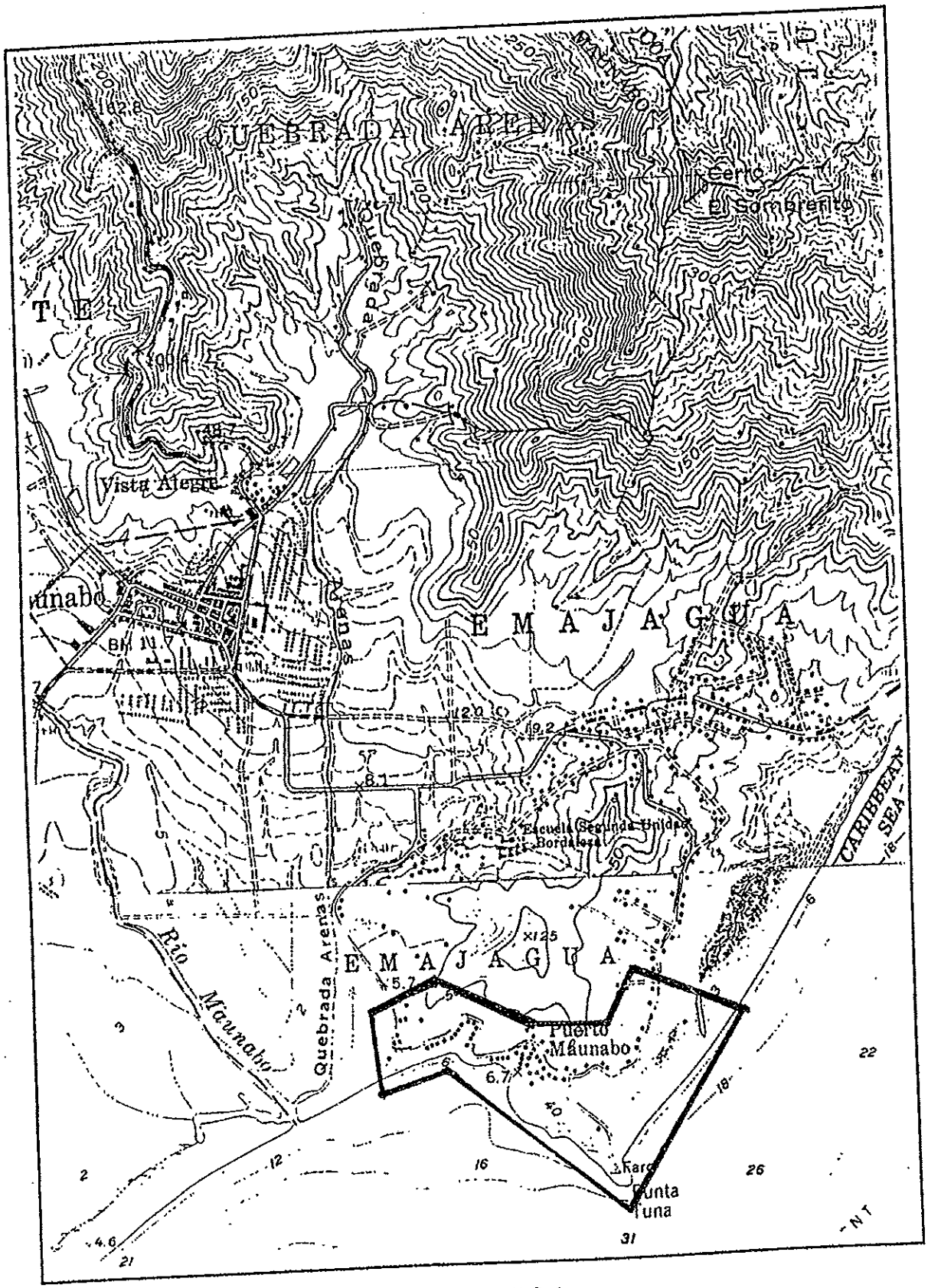

MAUNABO 2

PLAYA

A1-62

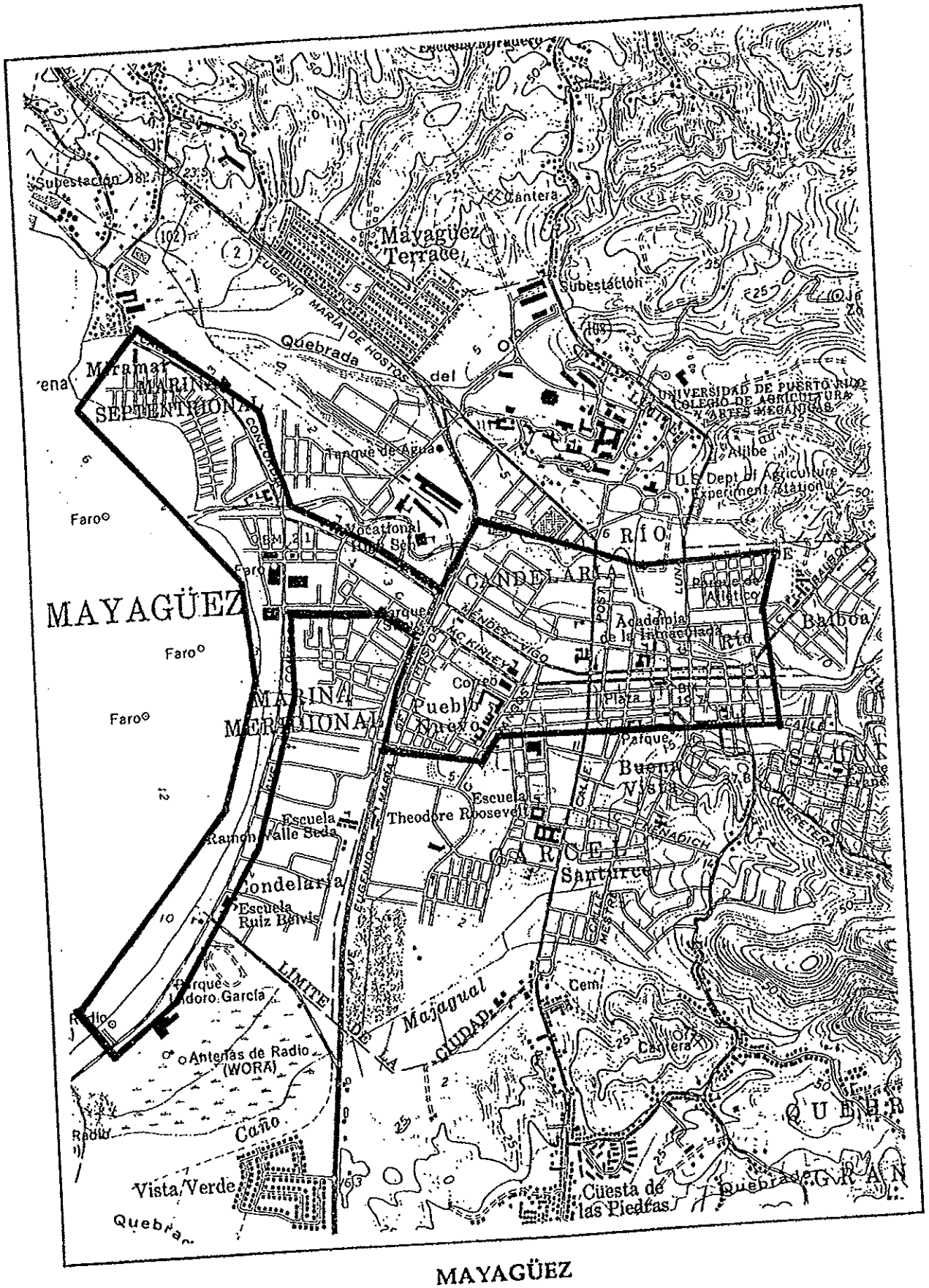

MAYAGÜEZ

A1–63

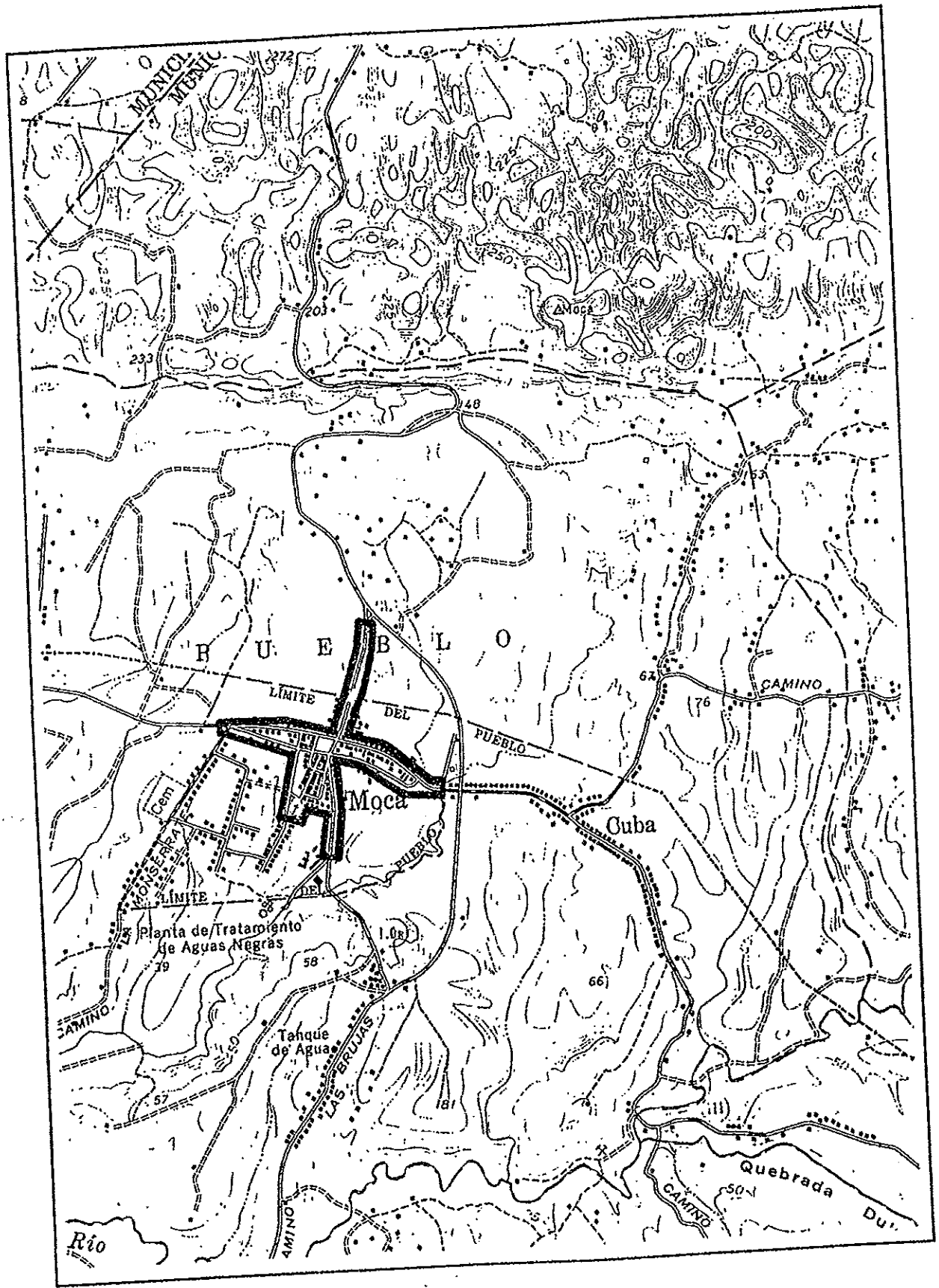

MUNICI
MUNIC
Moca
B U E B L O
LÍMITE DEL PUEBLO
CAMINO
Moca
Cuba
Cem
MONSERRA
LÍMITE DEL PUEBLO
Planta de Tratamiento de Aguas Negras
Tanque de Agua
LAS BRUJAS
CAMINO
Quebrada
Río

MOCA

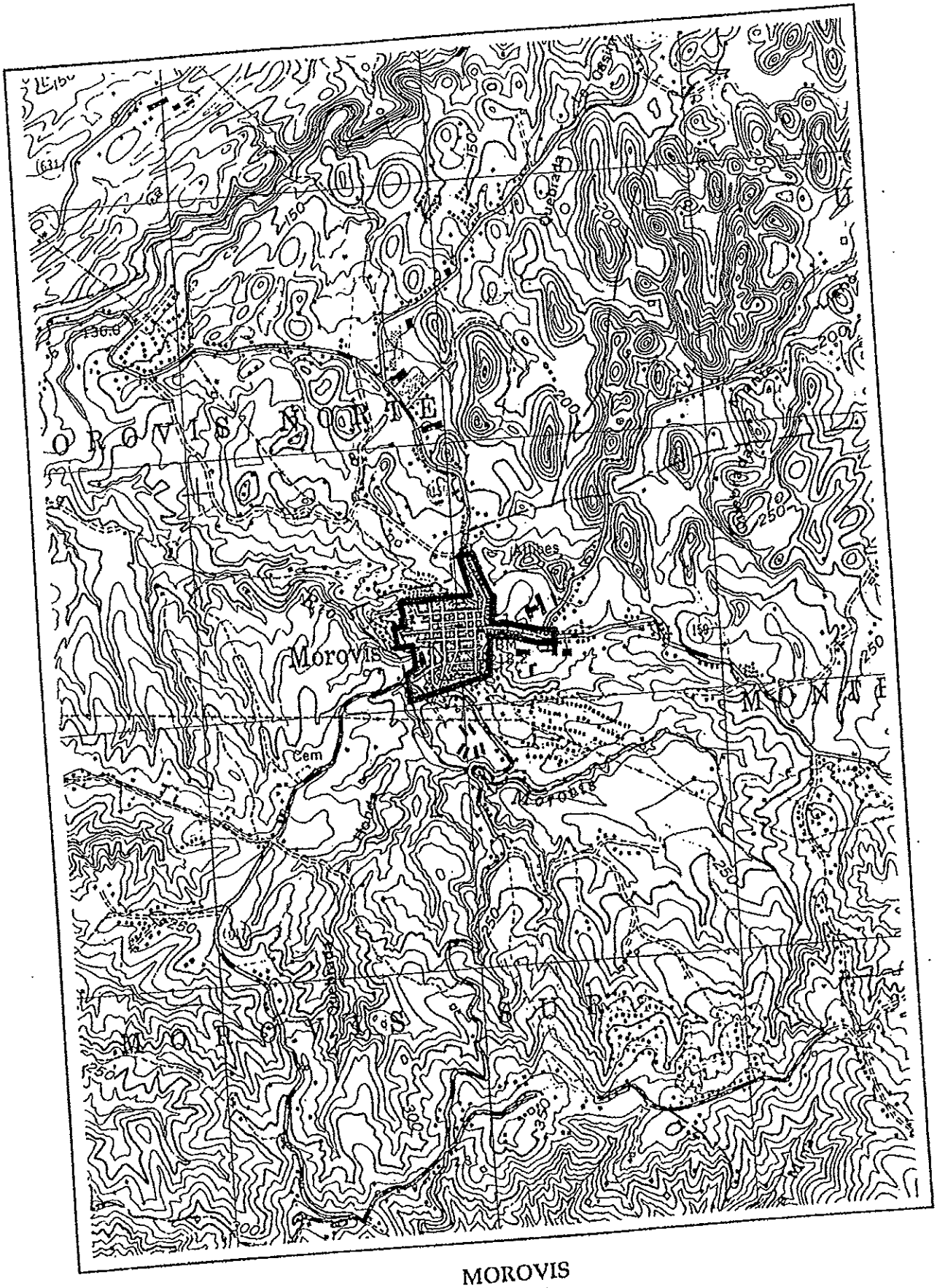

MOROVIS
A1-65

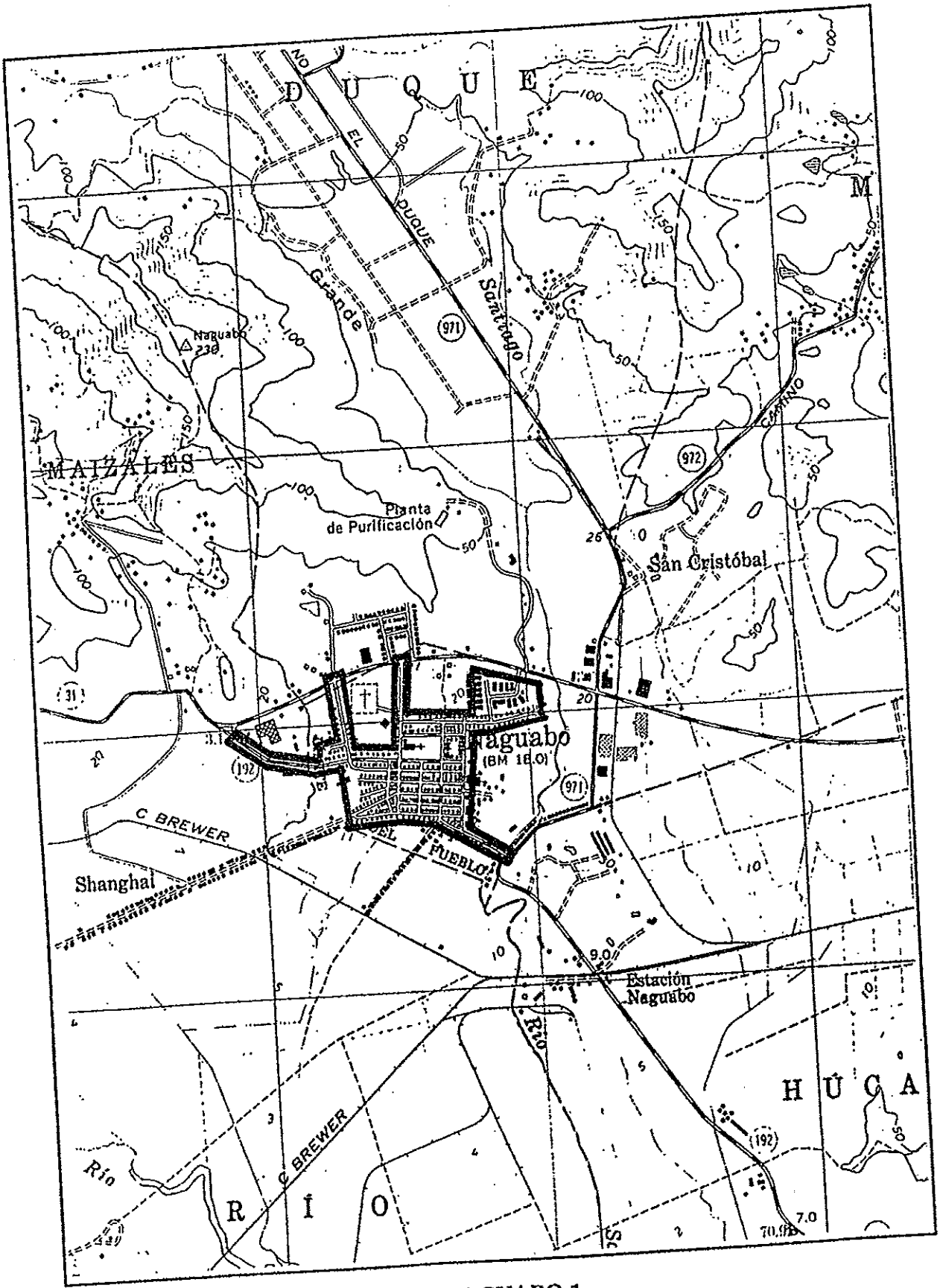

NAGUABO 1
CENTRO

A1-66

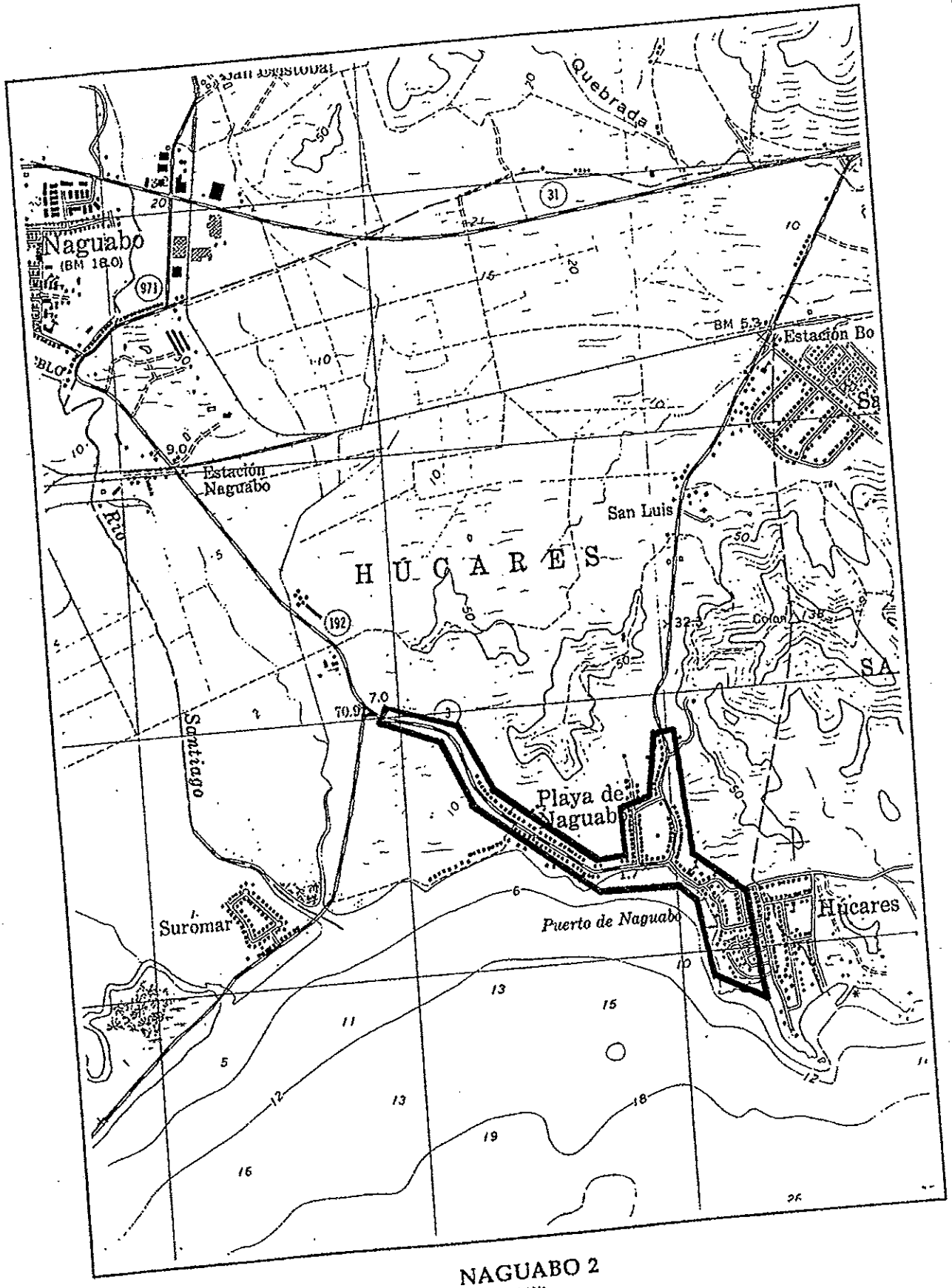

NAGUABO 2
PLAYA
A1–67

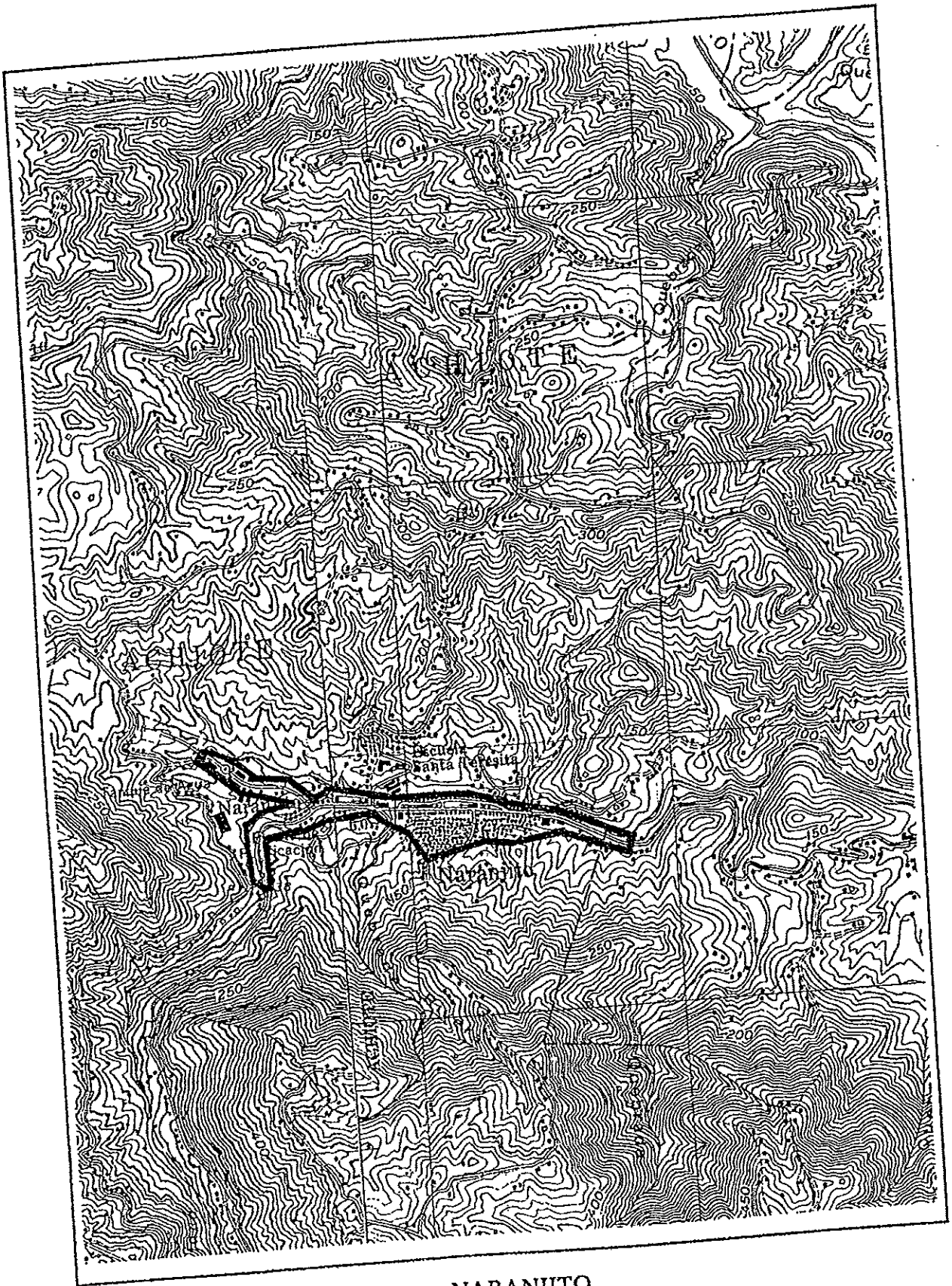

NARANJITO

A1–68

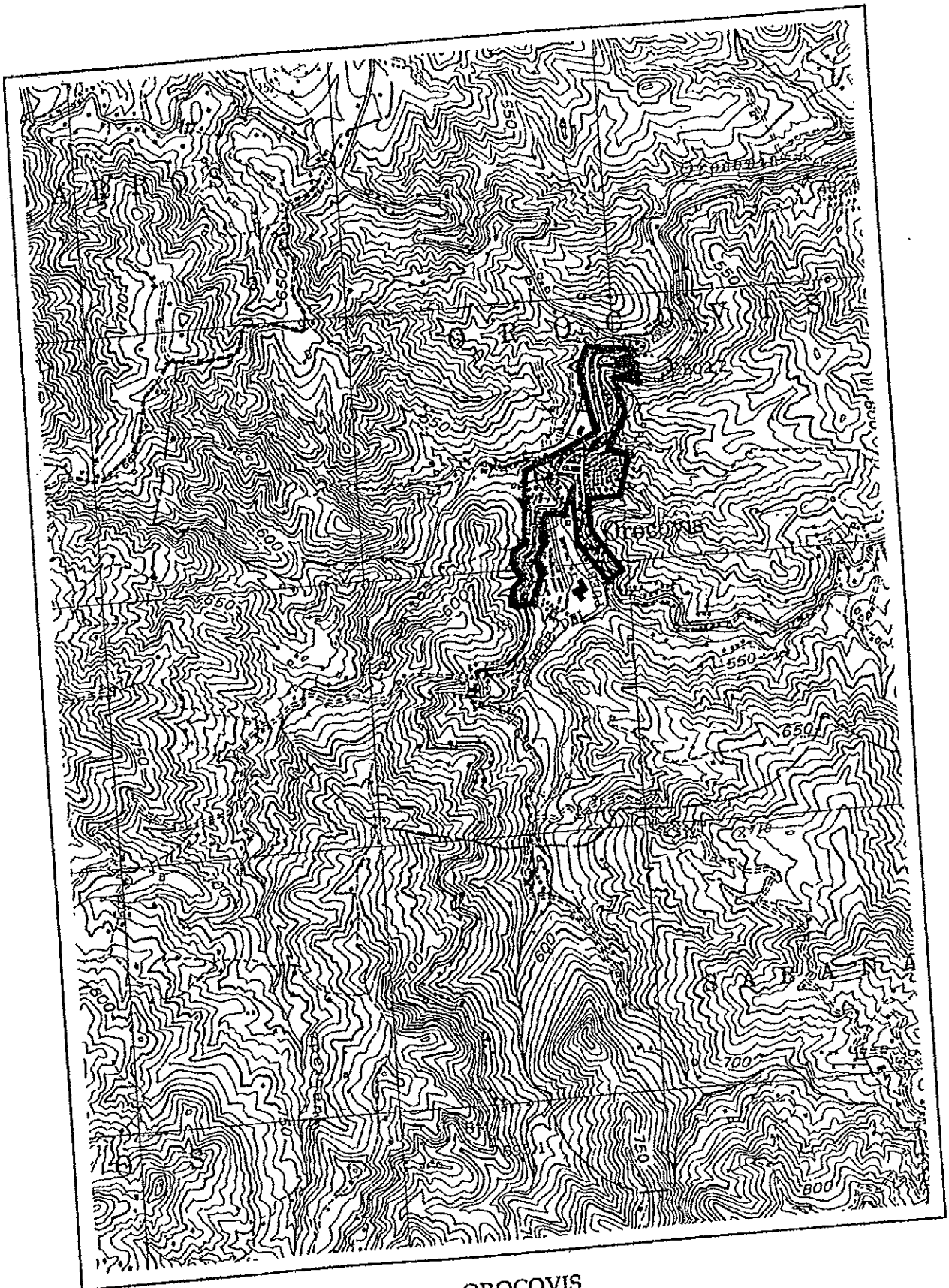

OROCOVIS

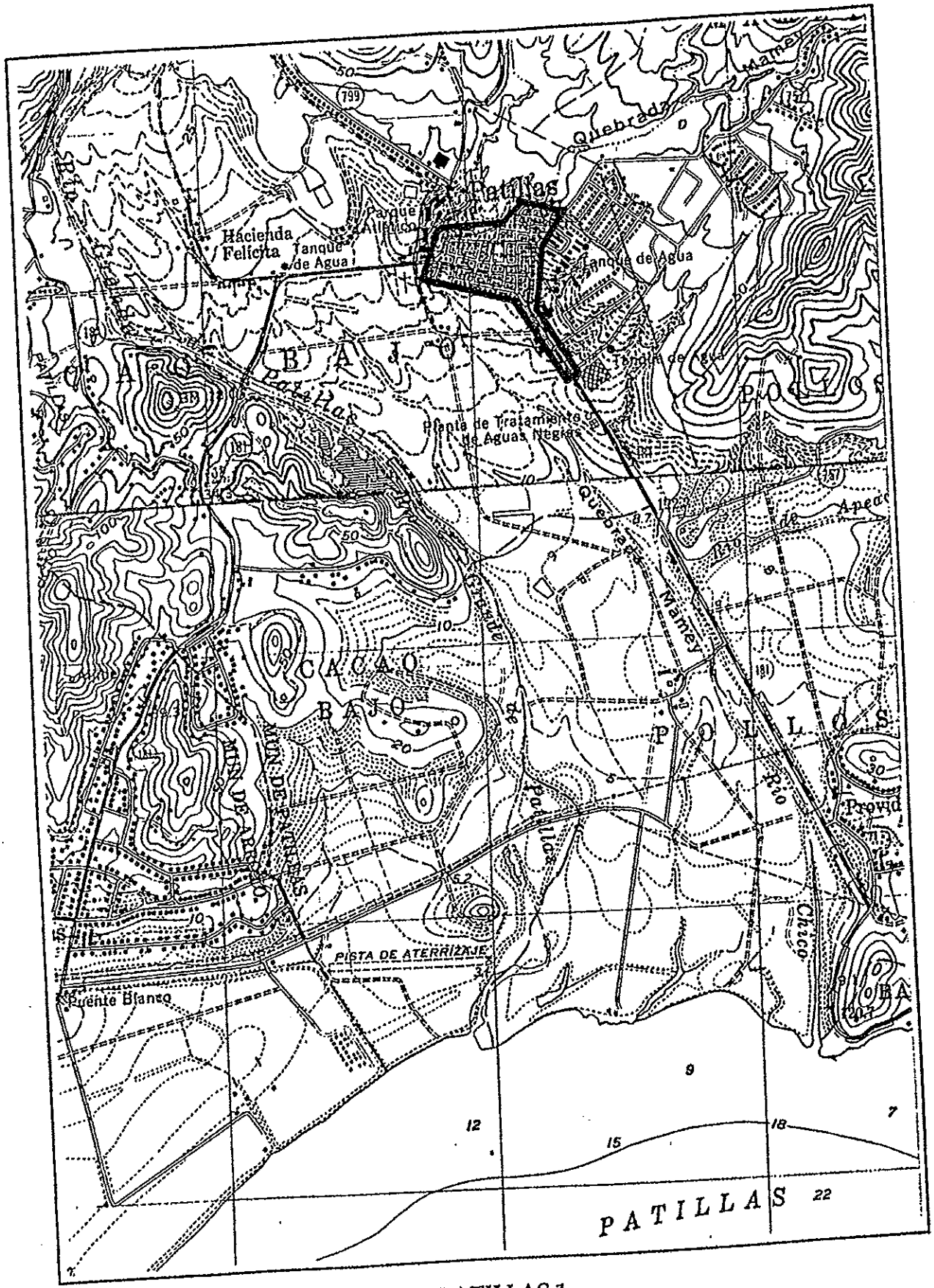

PATILLAS 1
CENTRO

A1–70

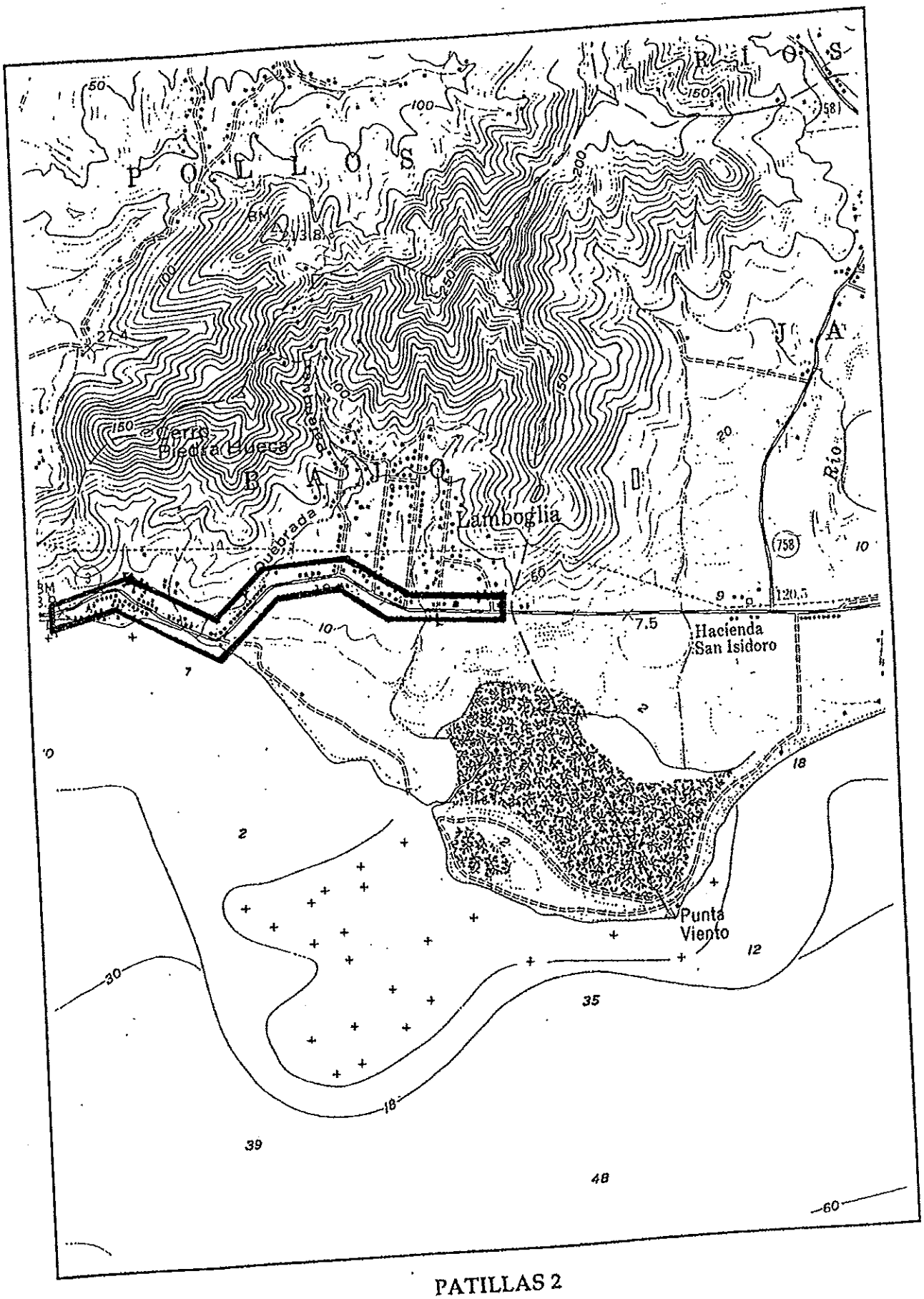

PATILLAS 2

PLAYA

A1-71

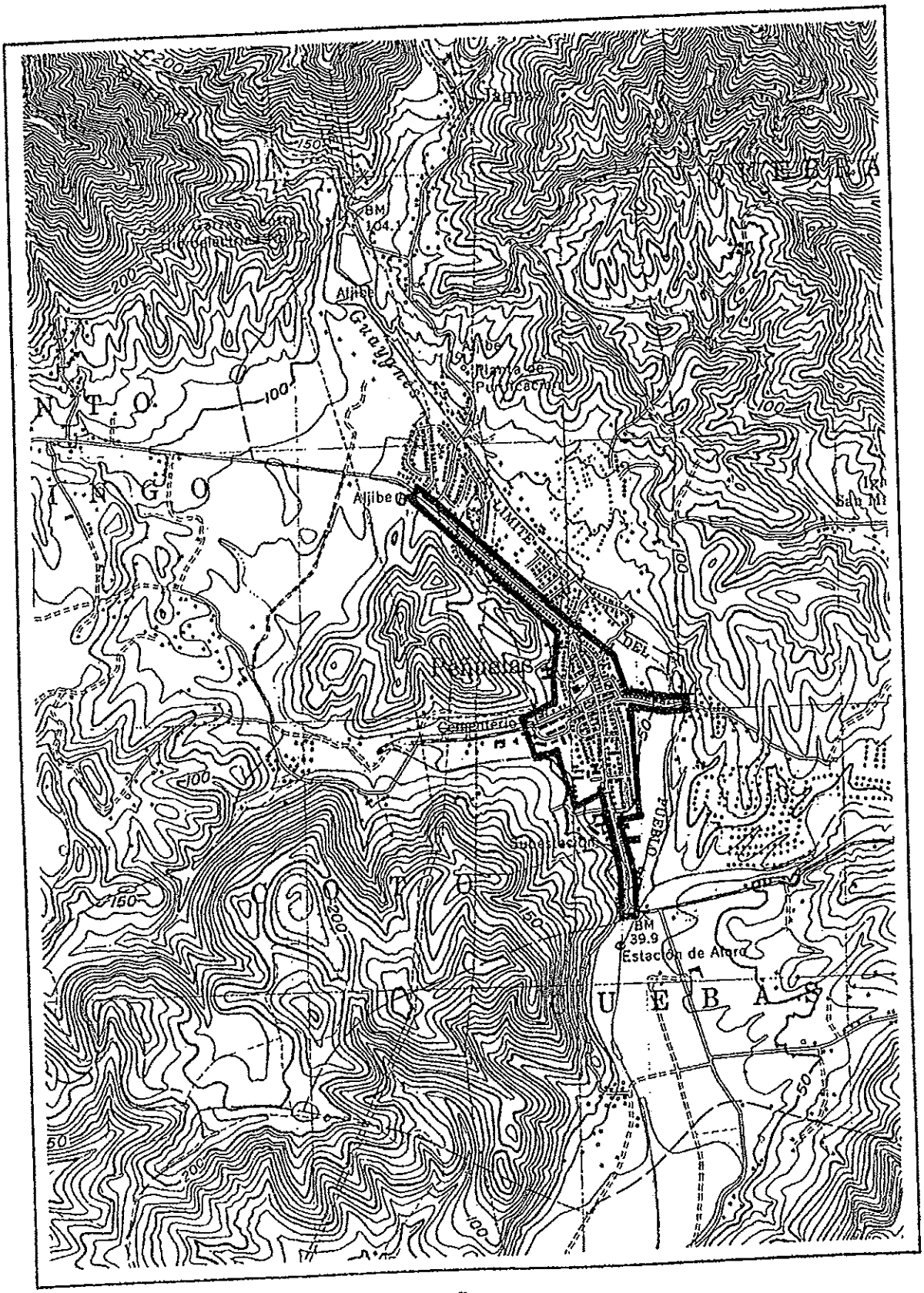

PEÑUELAS

A1-72

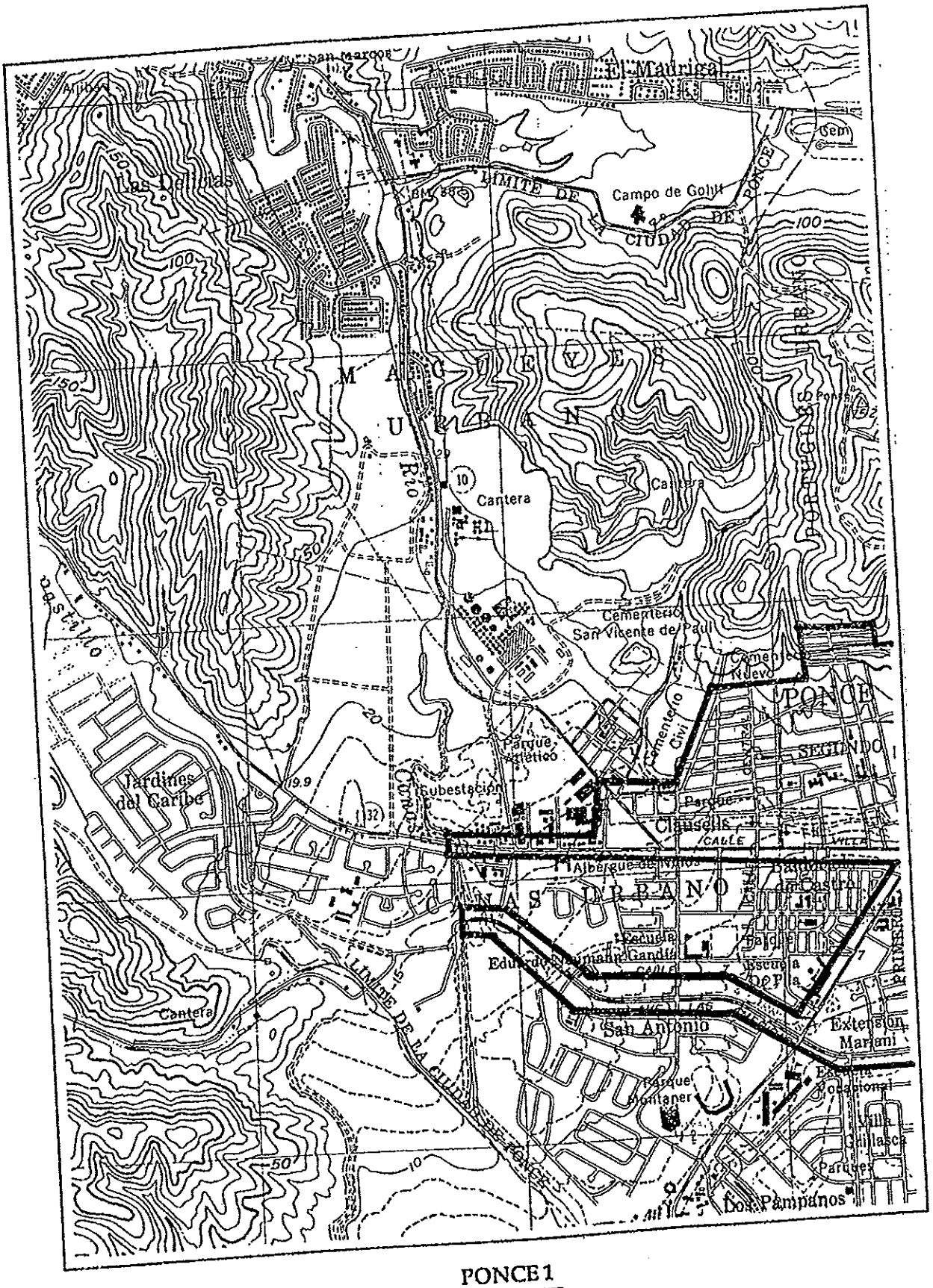

PONCE 1
CENTRO - OESTE
A1–73

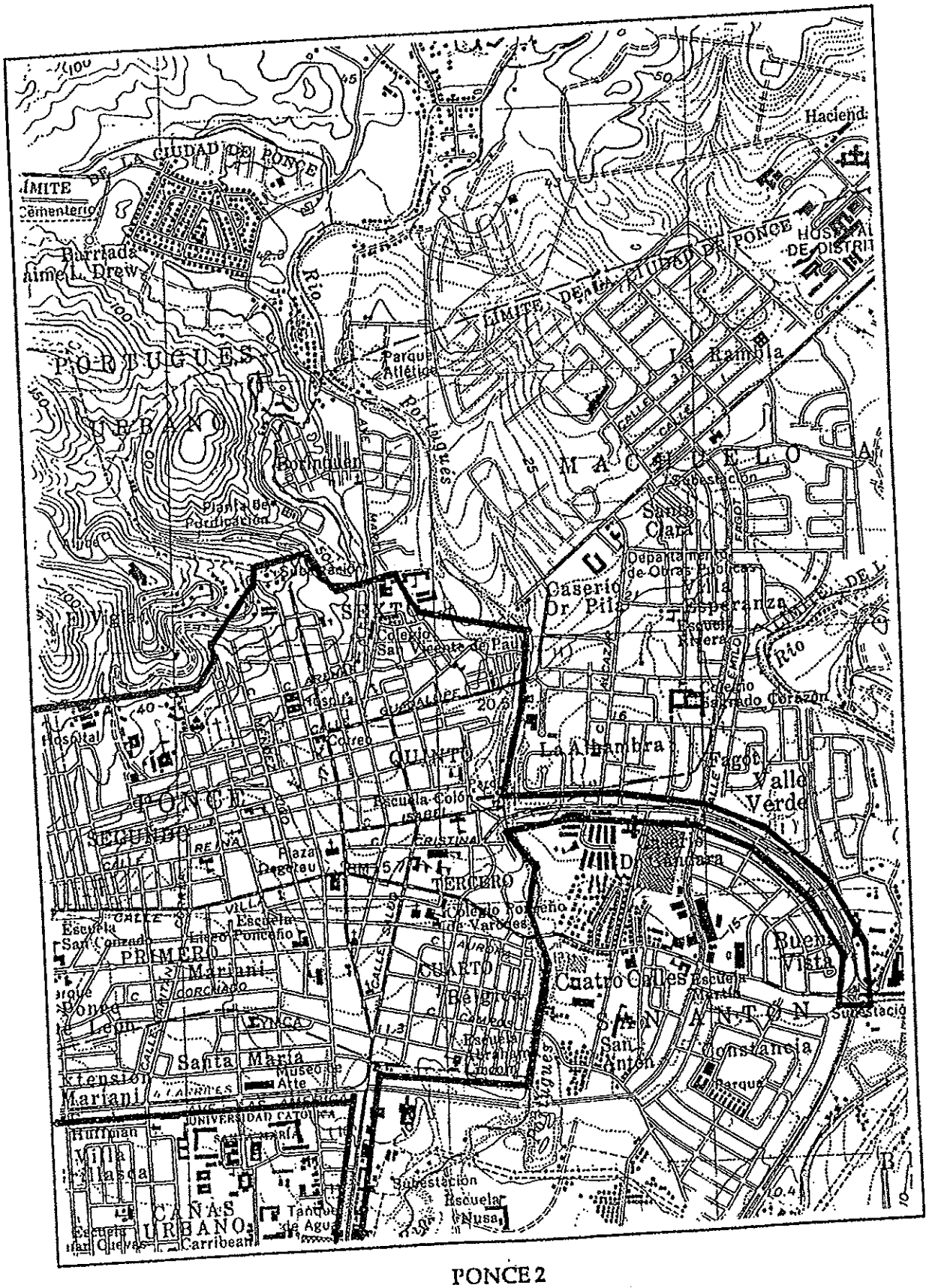

PONCE 2

CENTRO - ESTE

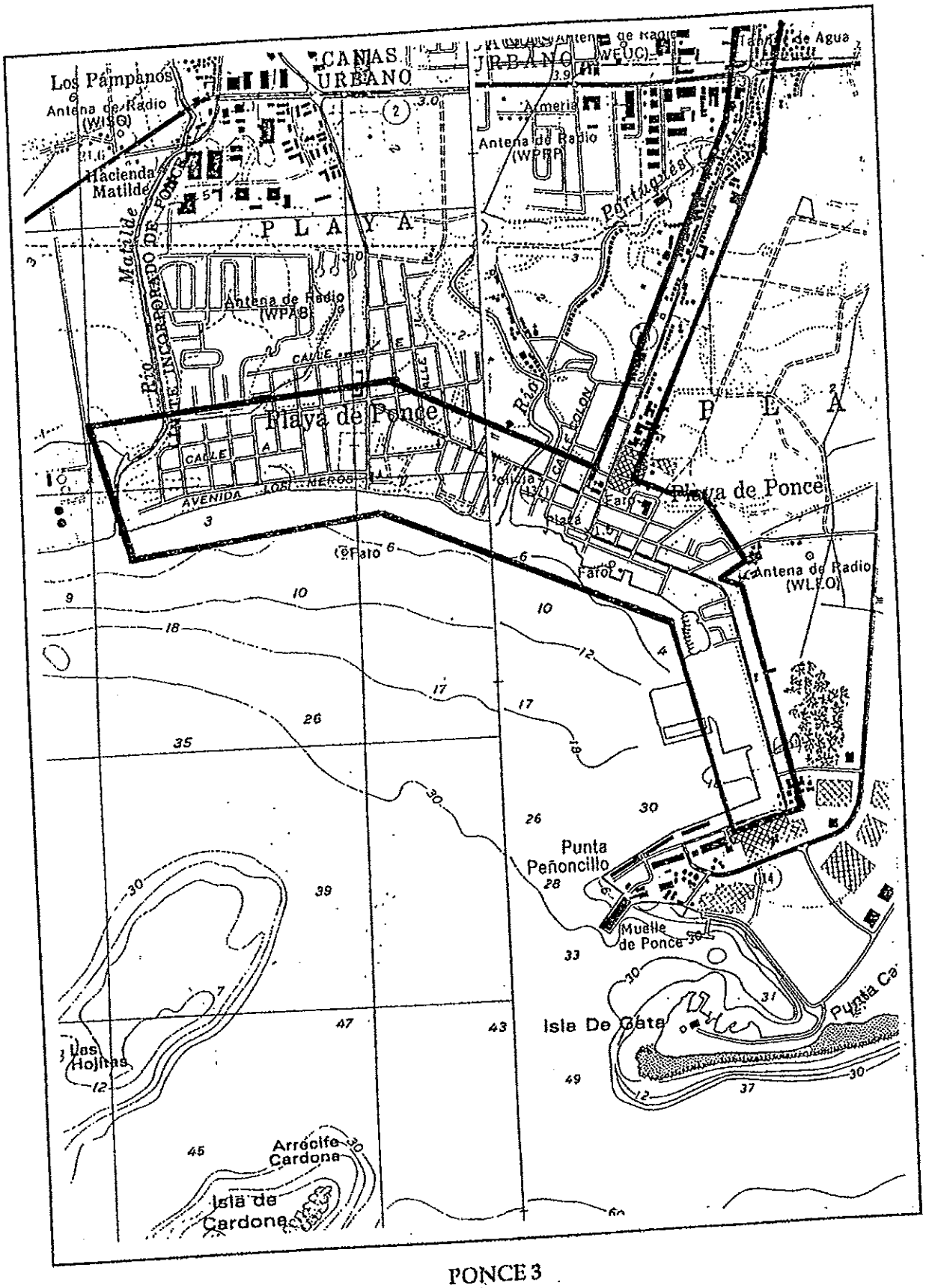

PONCE 3
PLAYA
A1–75

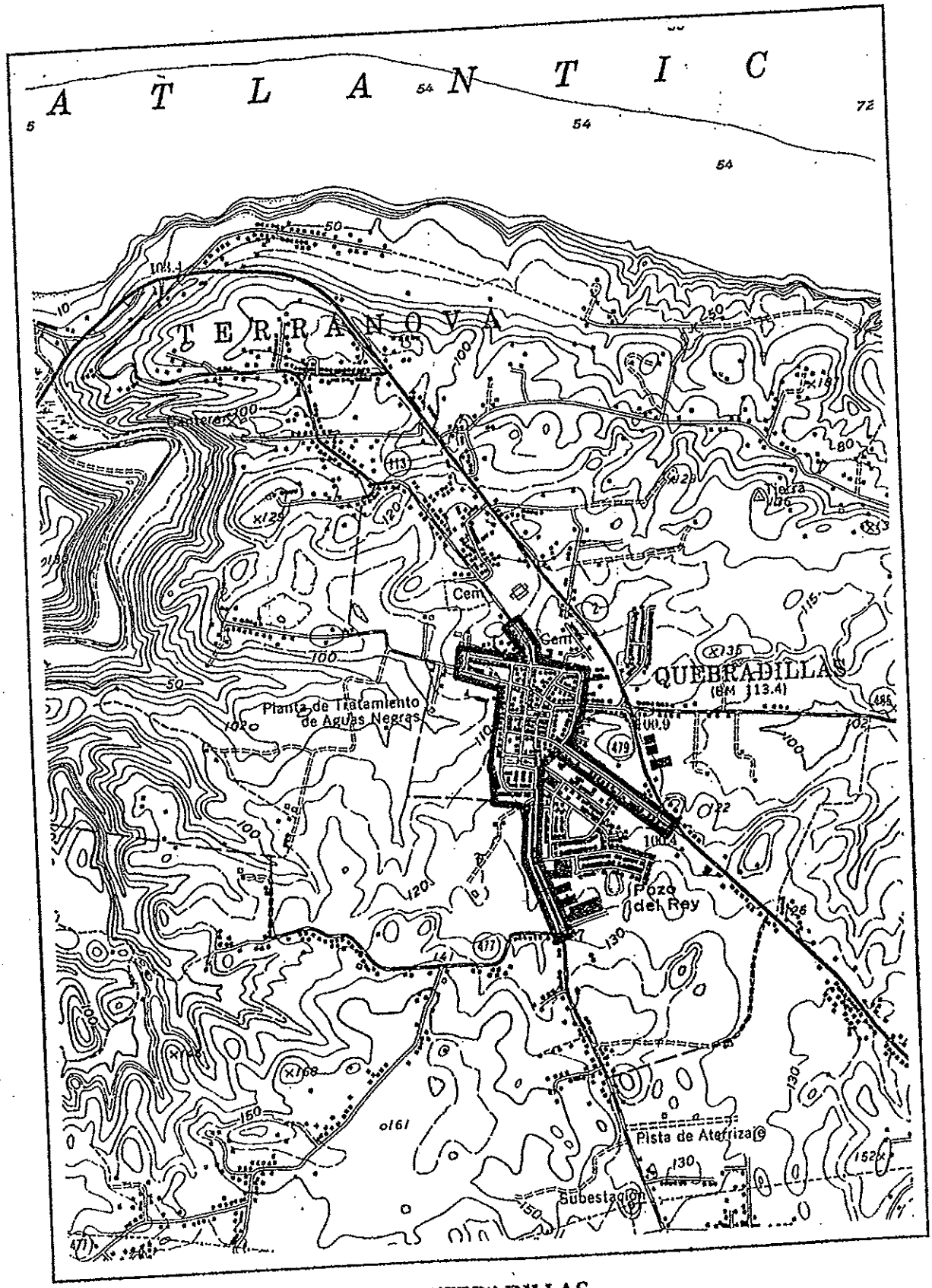

QUEBRADILLAS

A1–76

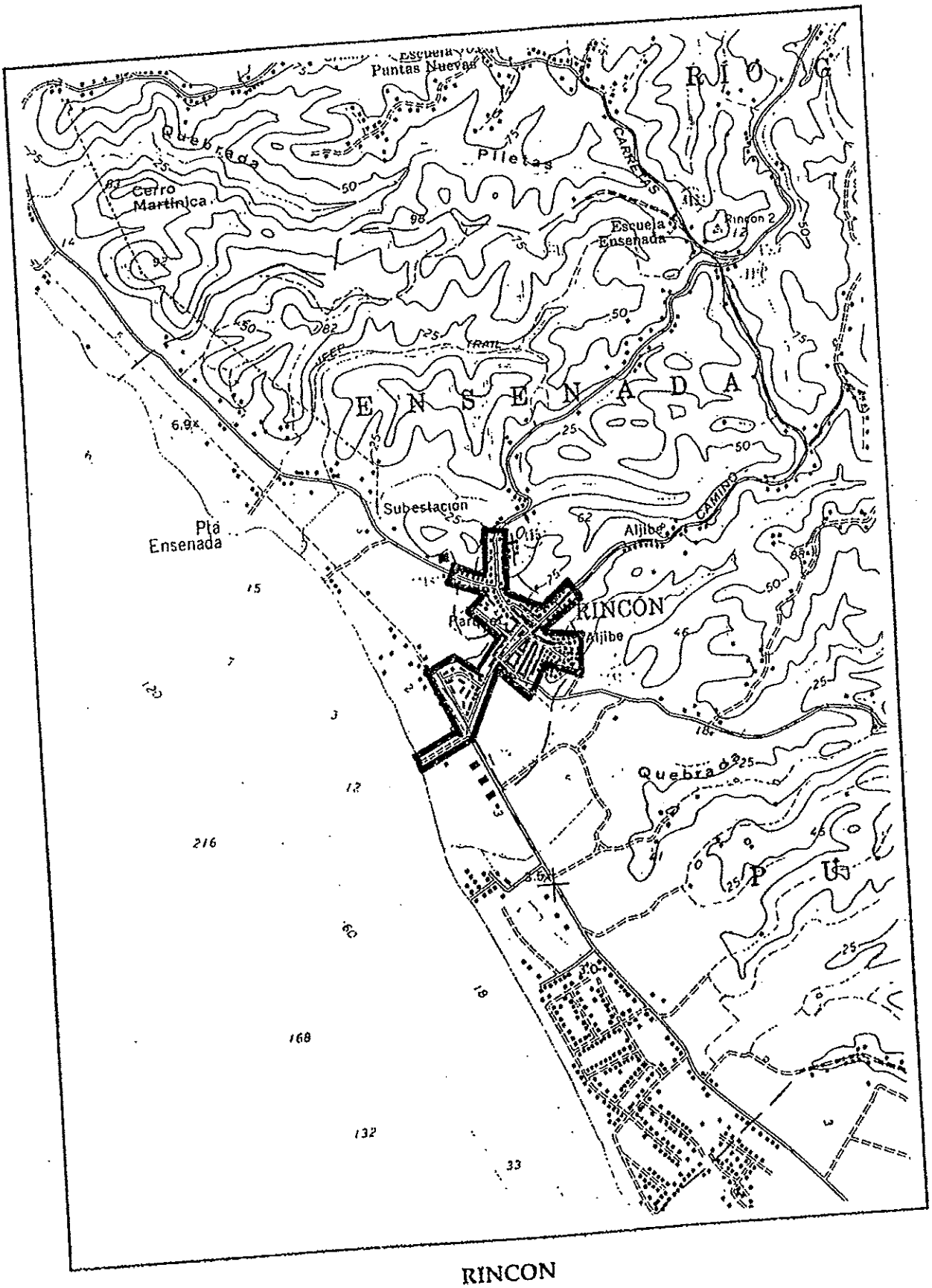
Escuela y
Puntas Nuevas
Quebrada
Cerro
Martinica
Pileta
CARRETERA
Escuela
Ensenada
Rincon 2
ENSENADA
Subestacion
Pta
Ensenada
Aljibe
CAMINO
RINCON
Aljibe
Quebrada
PUNTA

RINCON

A1–77

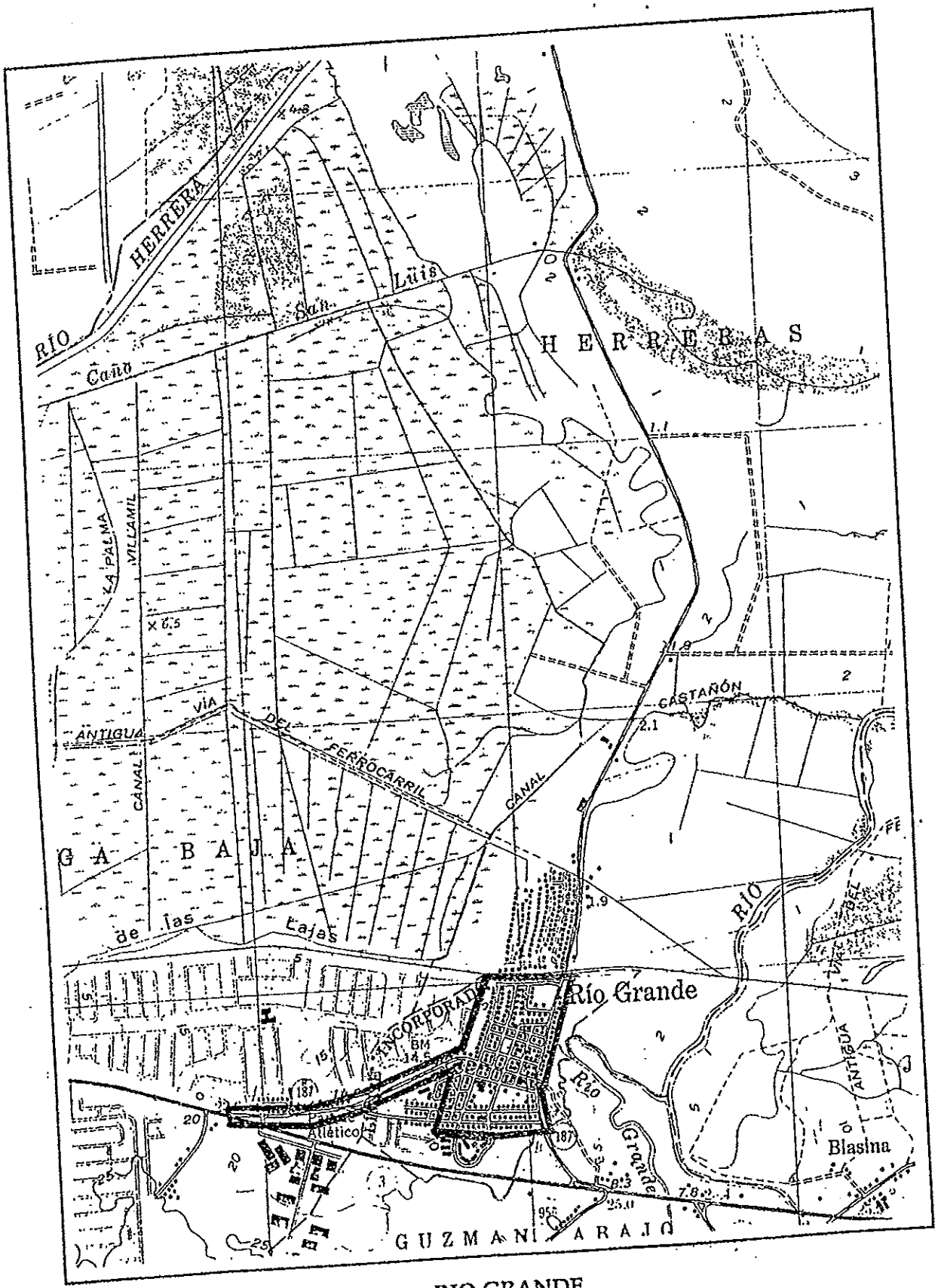

RIO GRANDE

A1–78

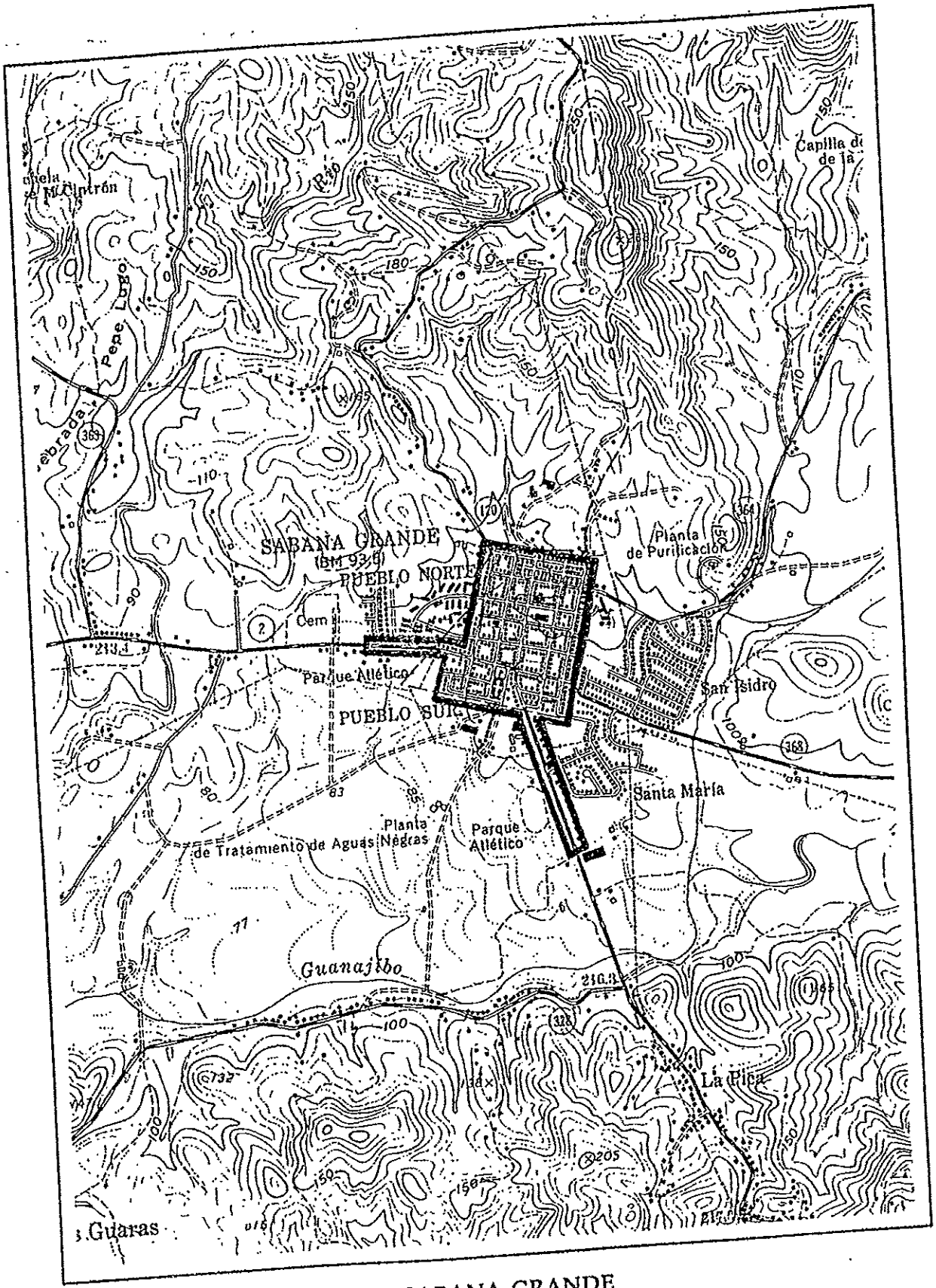

SABANA GRANDE

A1–79

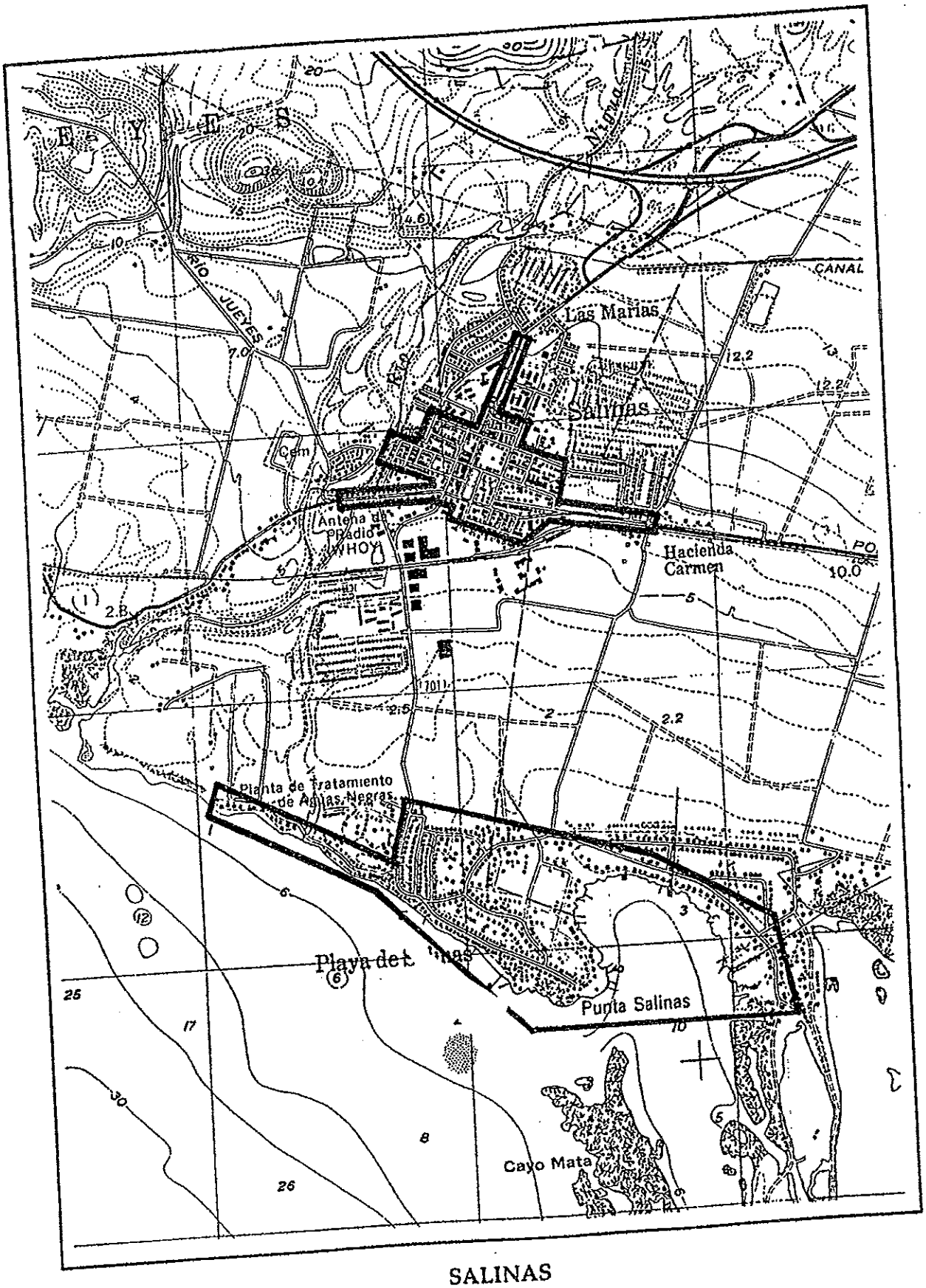

SALINAS

A1-80

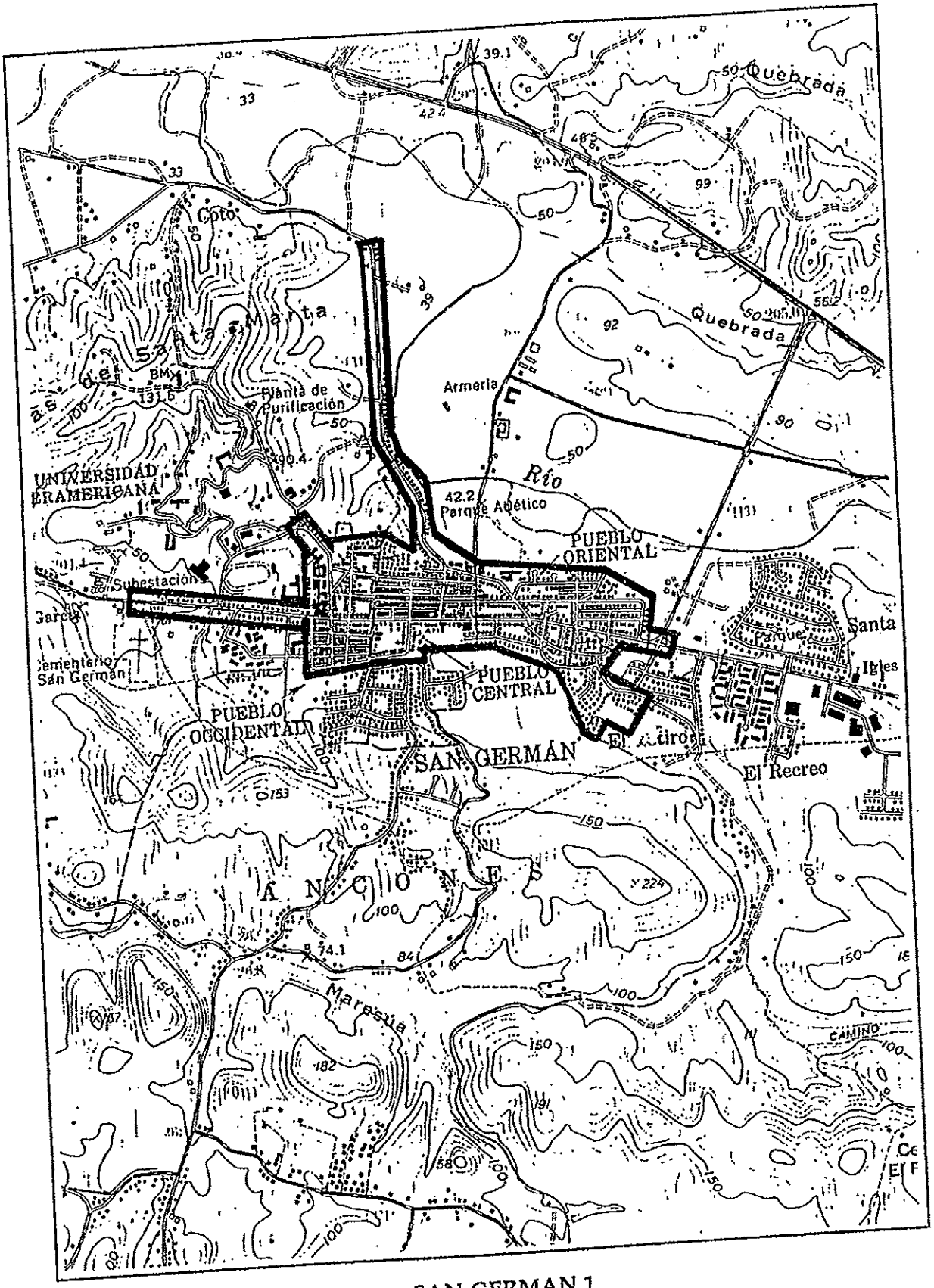

SAN GERMAN 1
CENTRO
A1–81

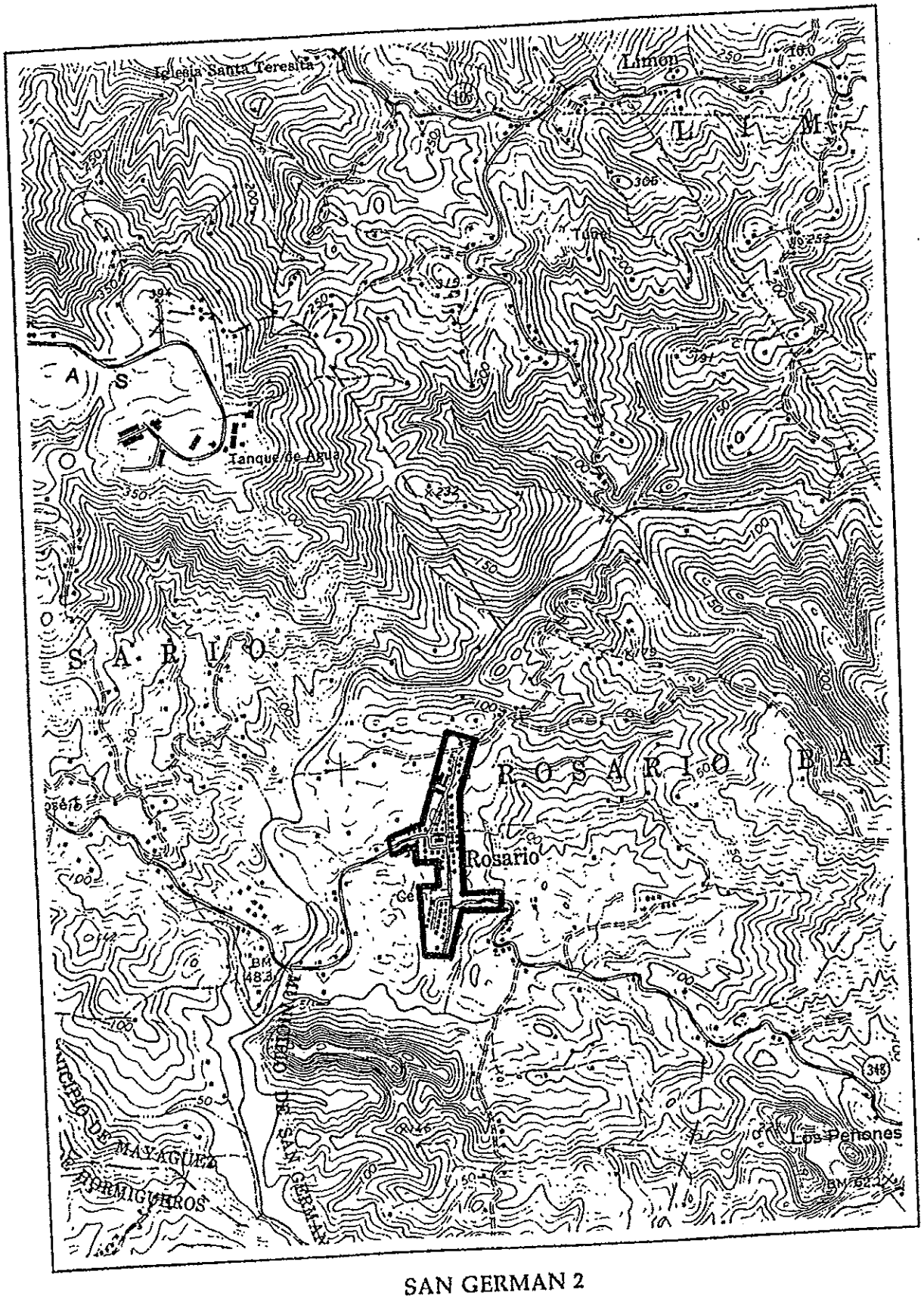

SAN GERMAN 2

ROSARIO

A1–82

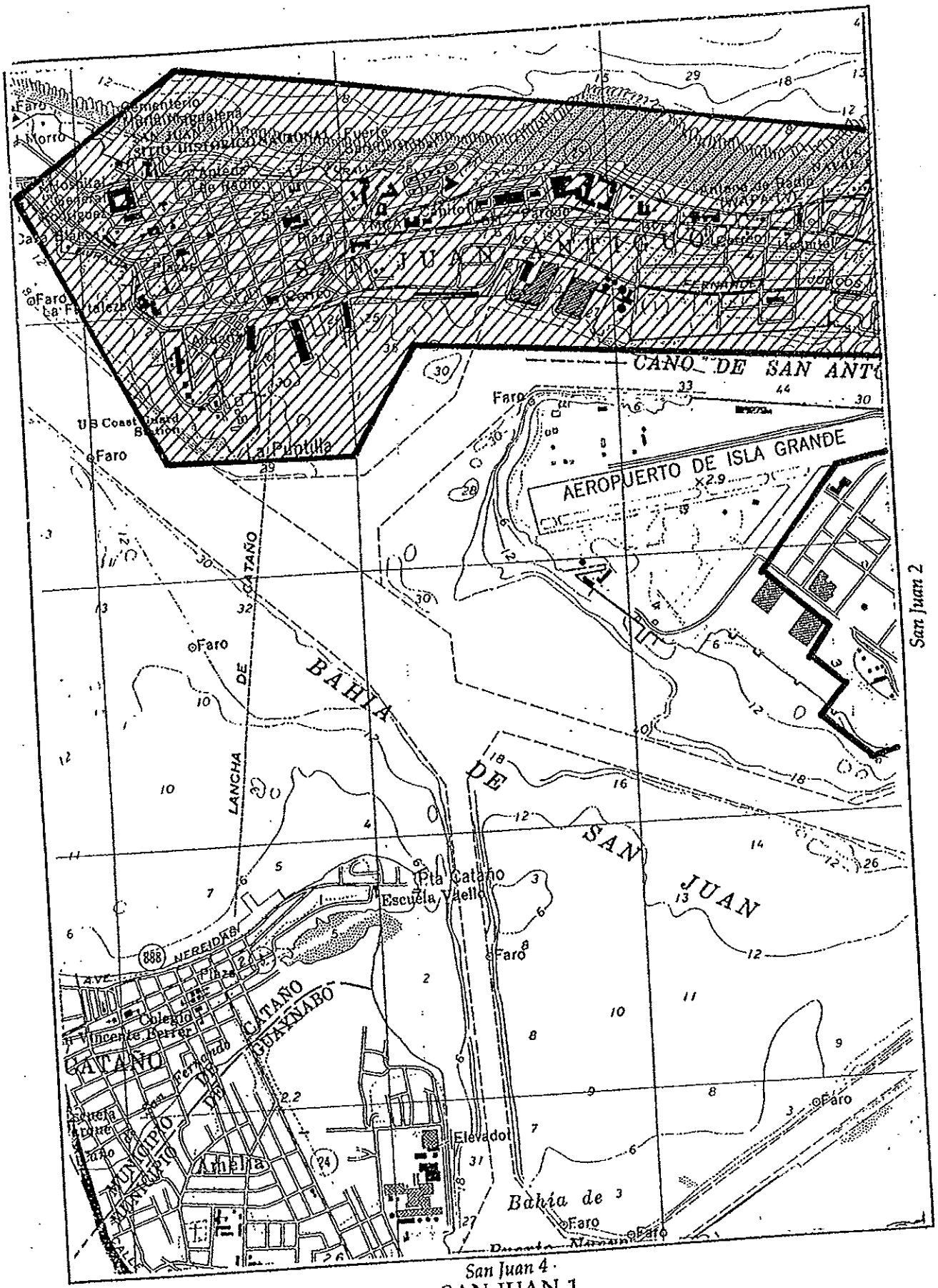

Faro
Morro
Cementerio
Fuerte
Antena de Radio
Capitolio
Parque
Plaza
Correo
La Fortaleza
Altuada
U S Coast Guard Station
La Puntilla
CAÑO DE SAN ANT
AEROPUERTO DE ISLA GRANDE
BAHIA DE SAN JUAN
LANCHA DE CATAÑO
Pta Cataño
Escuela Vaello
Colegio
Vincente Berrer
CATAÑO
MUNICIPIO DE CATAÑO
GUAYNABO
Amelia
Elevador
Bahía de
San Juan 2
San Juan 4

SAN JUAN 1

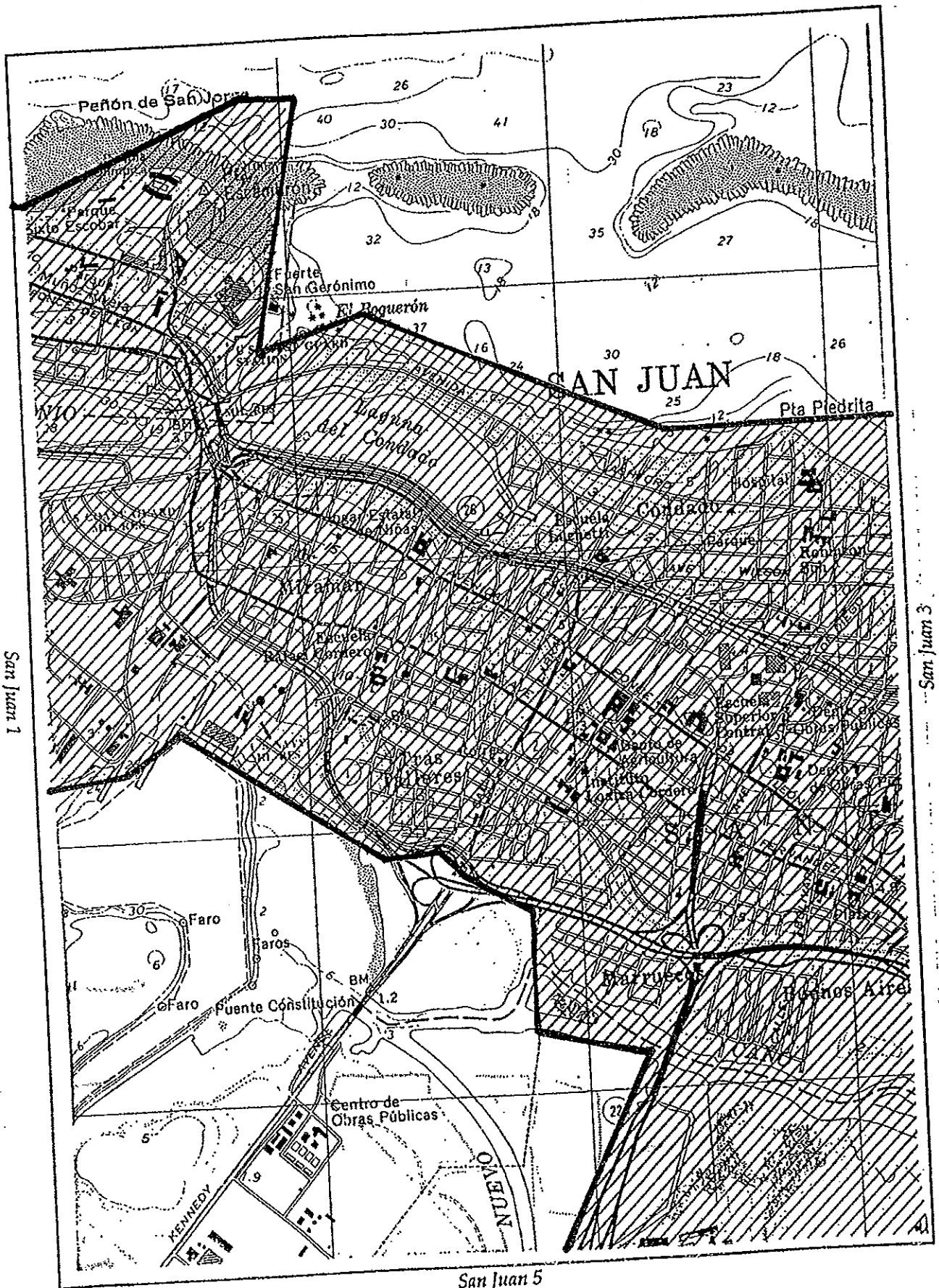

SAN JUAN 2

A1-84

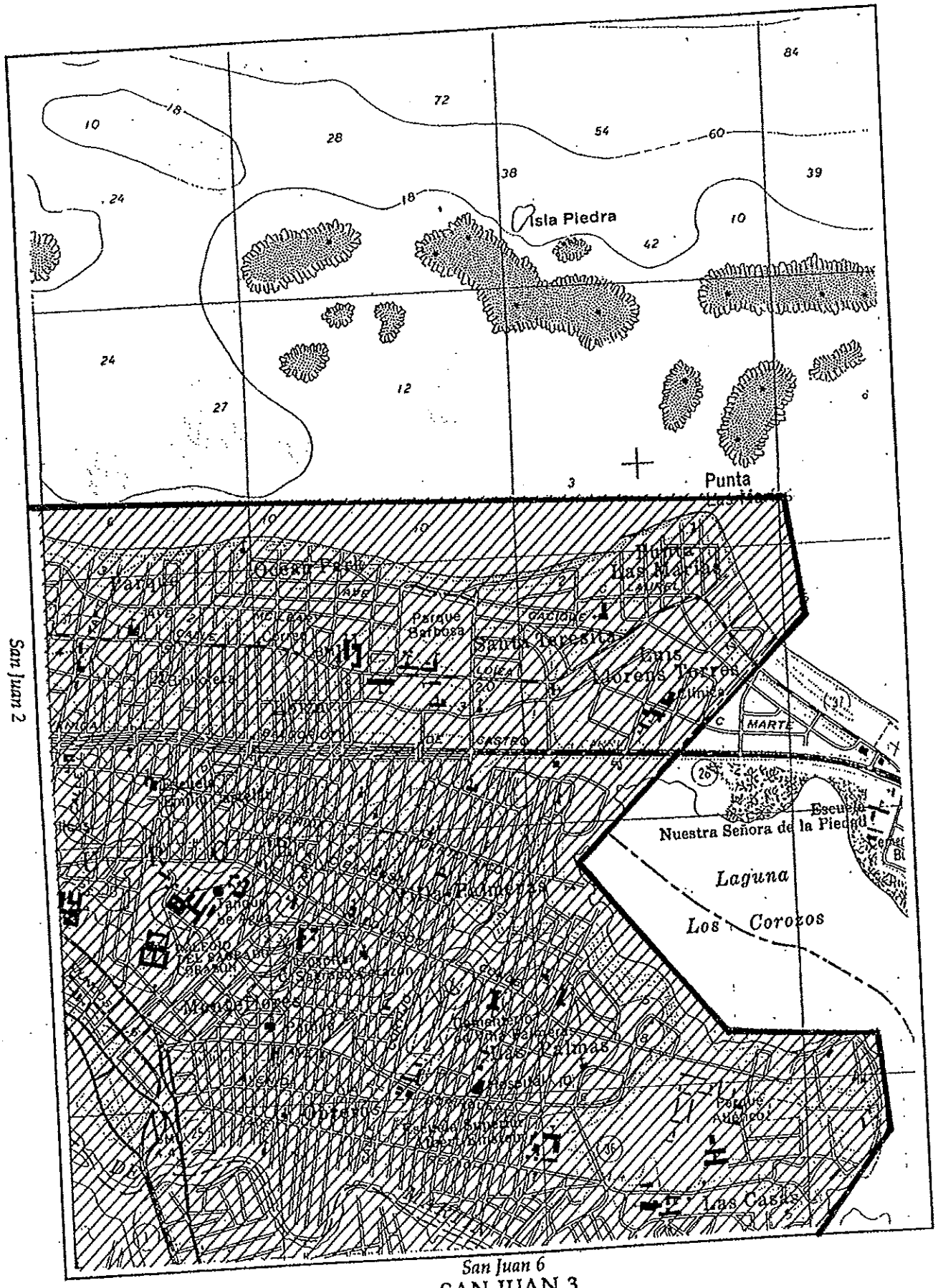

San Juan 2

San Juan 6

SAN JUAN 3

A1–85

San Juan 1

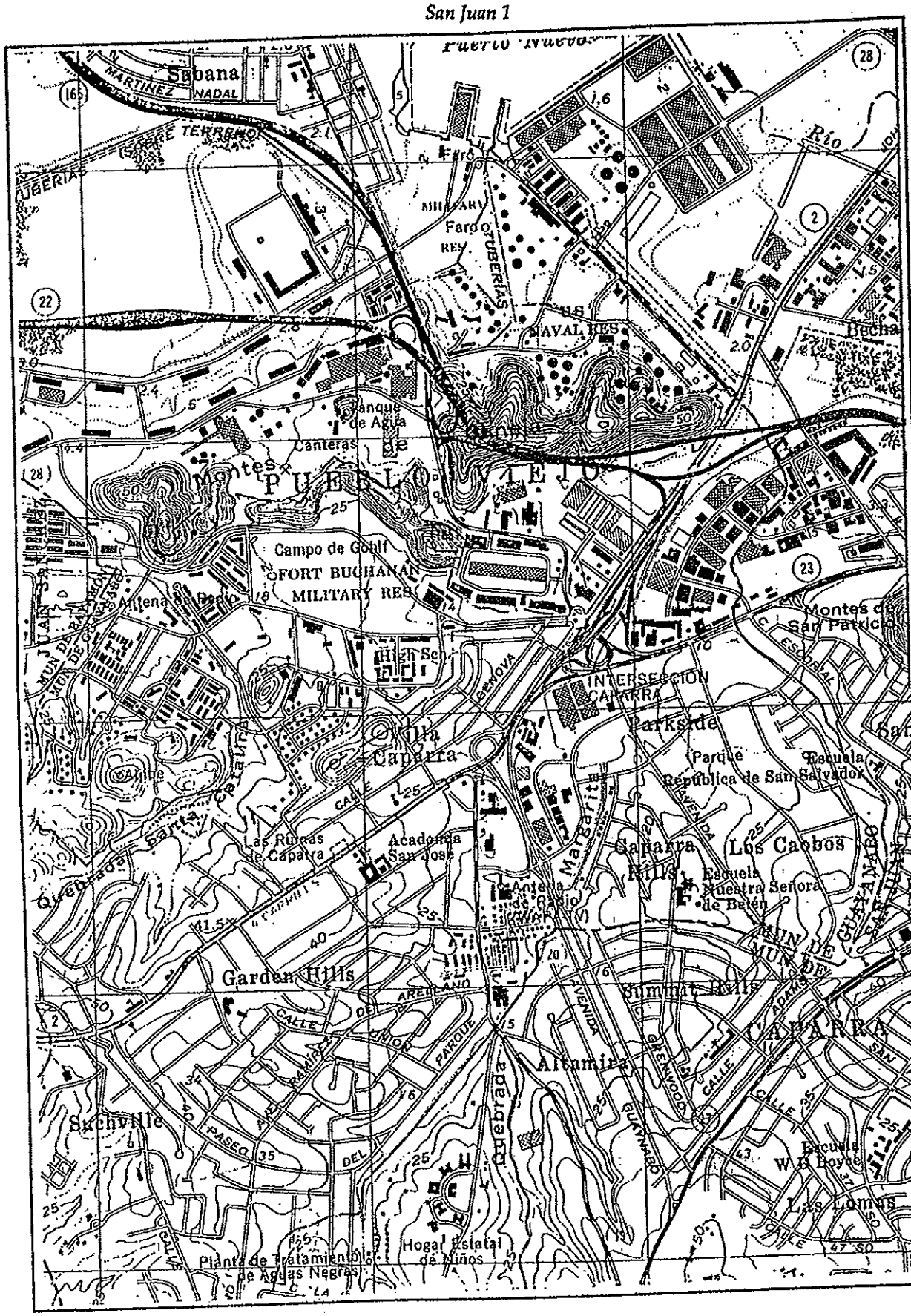

SAN JUAN 4

San Juan 2

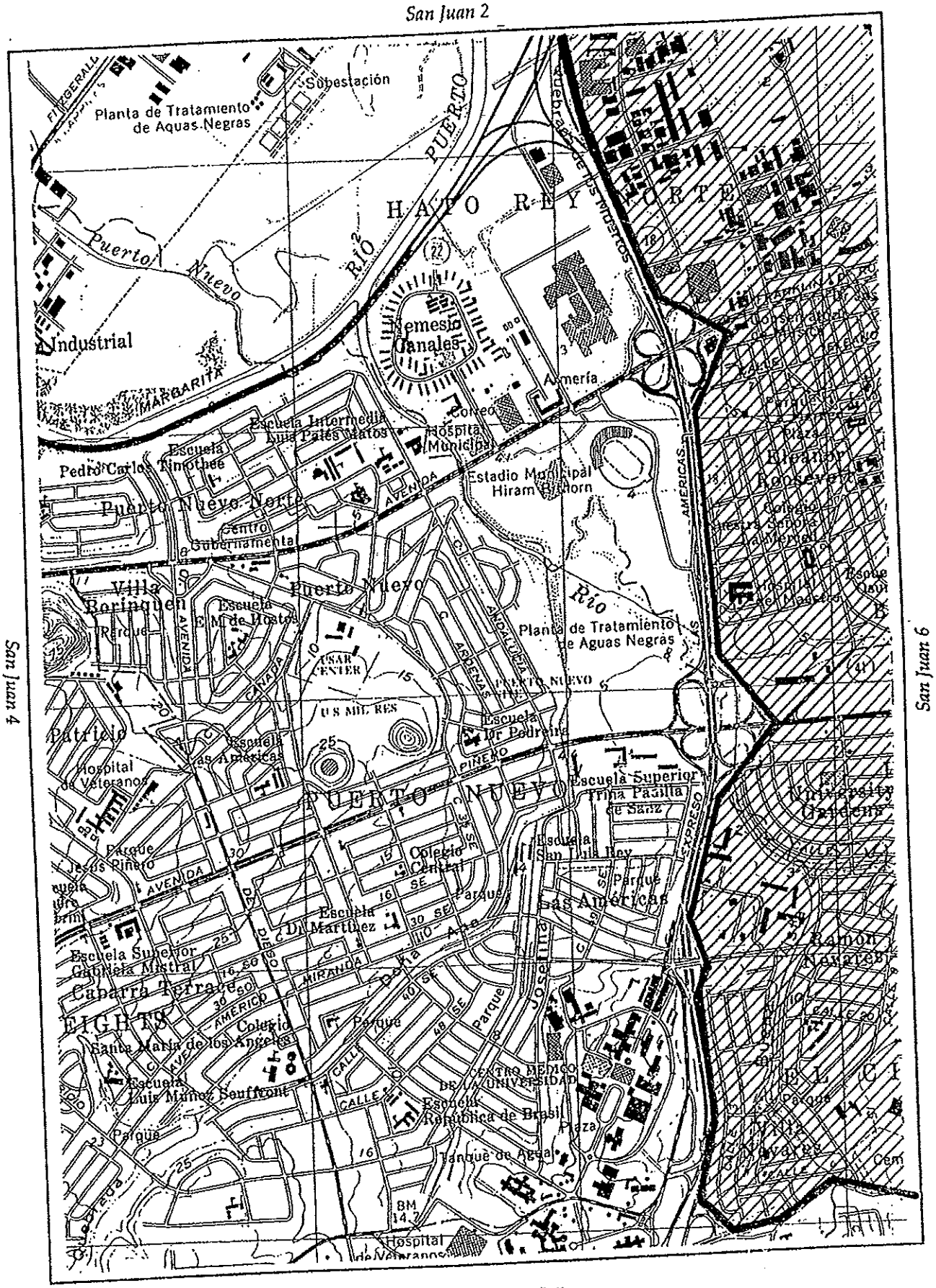

San Juan 4

San Juan 6

SAN JUAN 5

A1–87

San Juan 3

San Juan 5

SAN JUAN 6

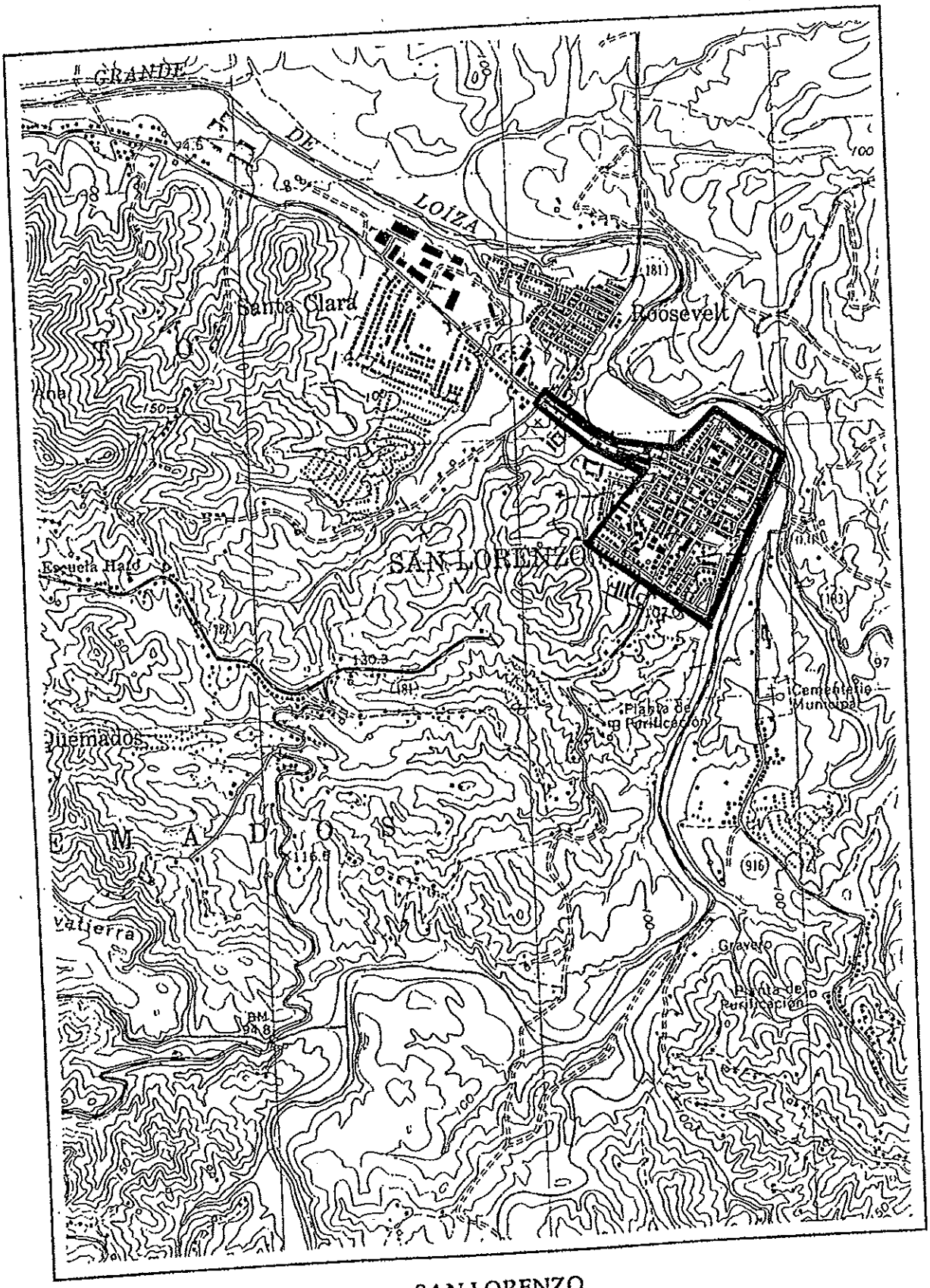

SAN LORENZO

A1–89

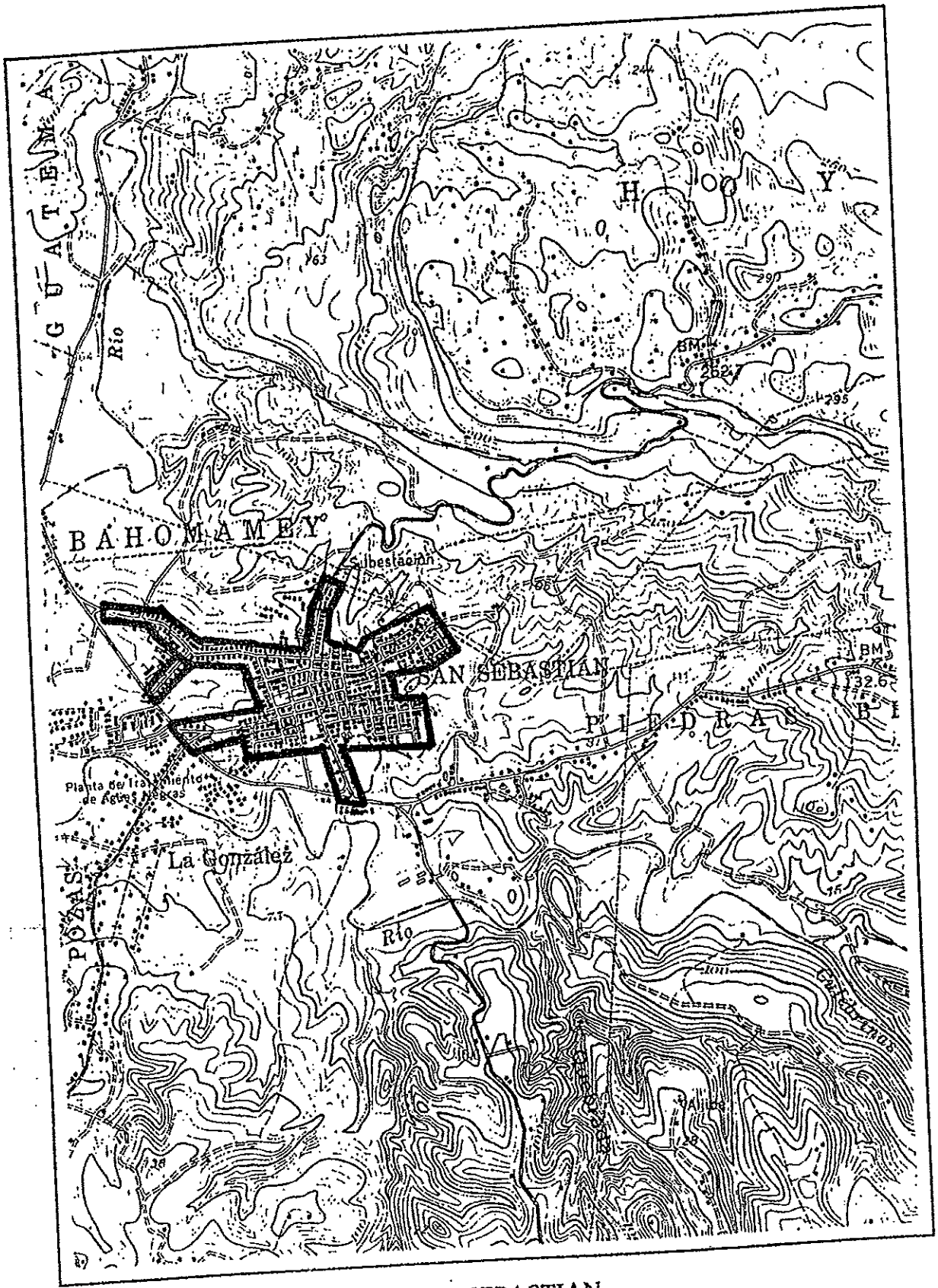

SAN SEBASTIAN

A1–90

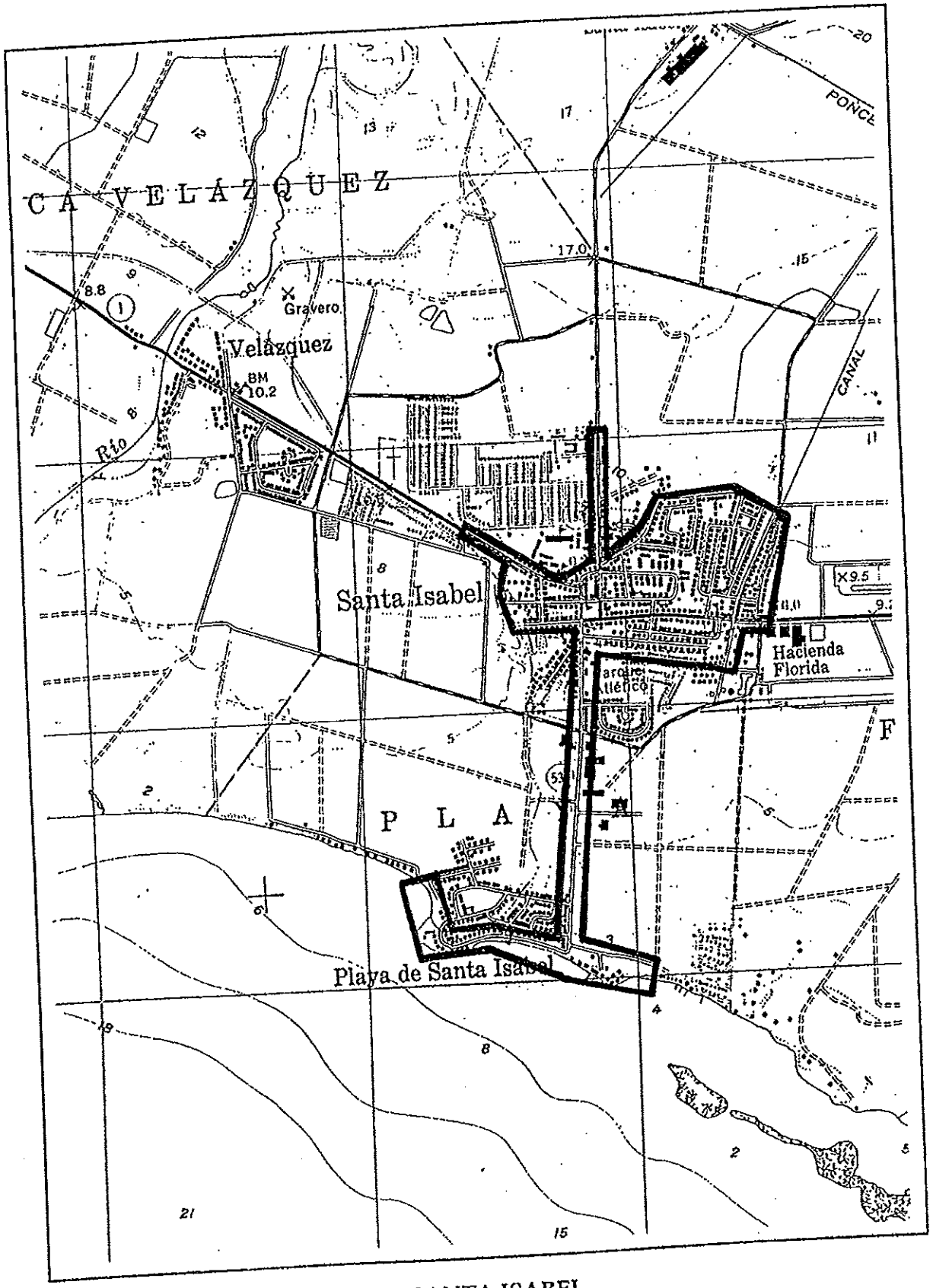

SANTA ISABEL

A1–91

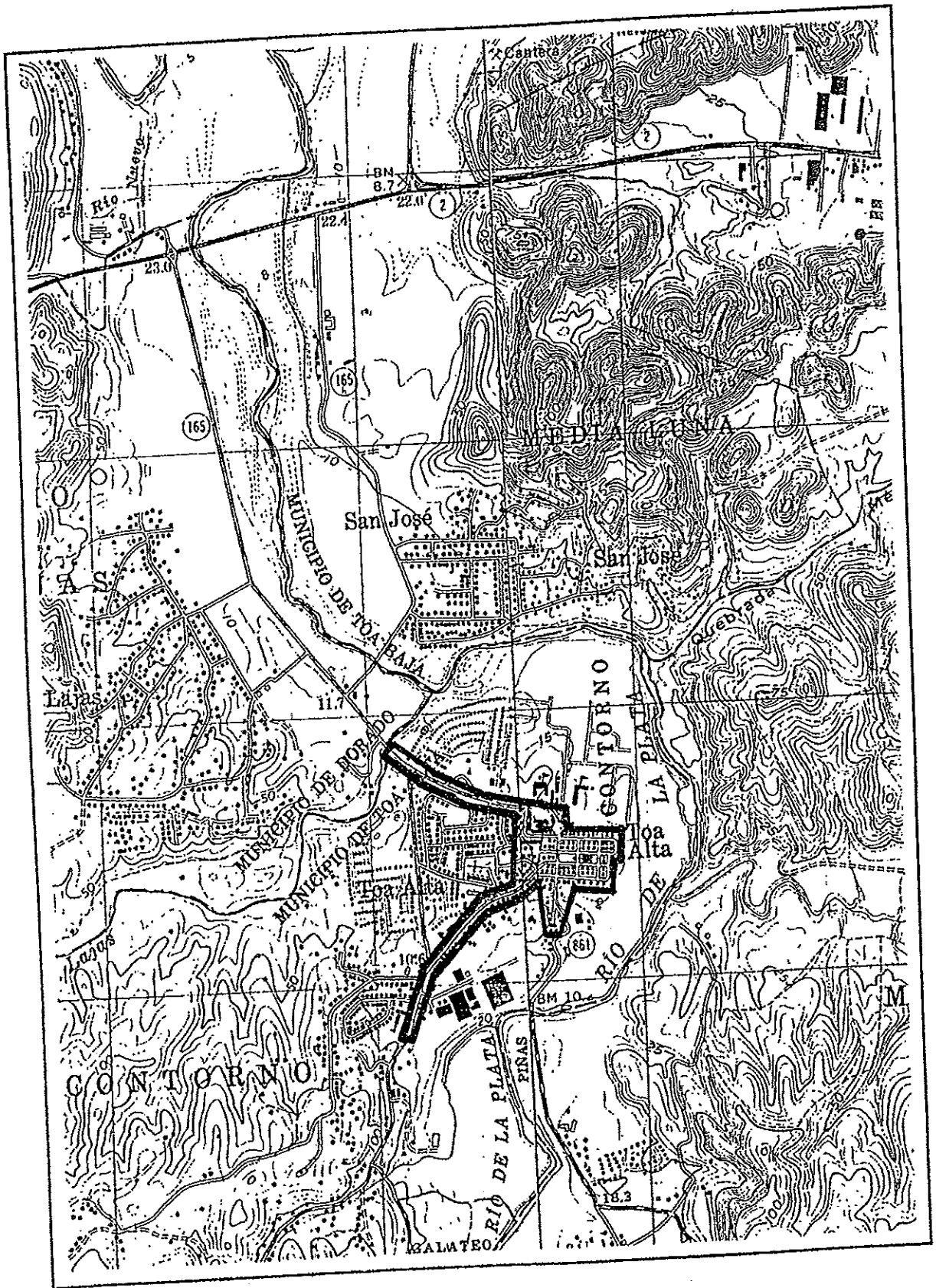

TOA ALTA

A1–92

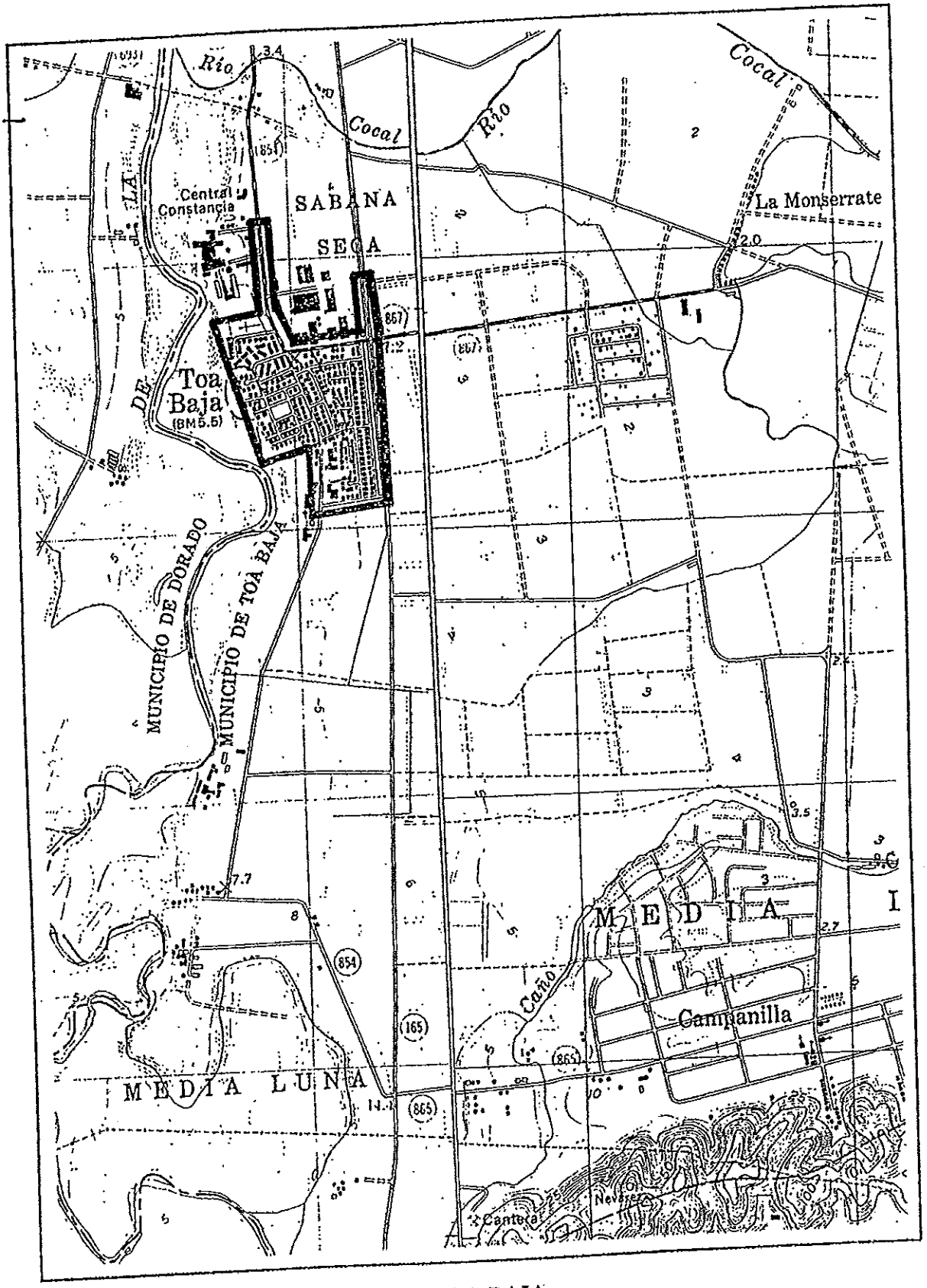

TOA BAJA

A1–93

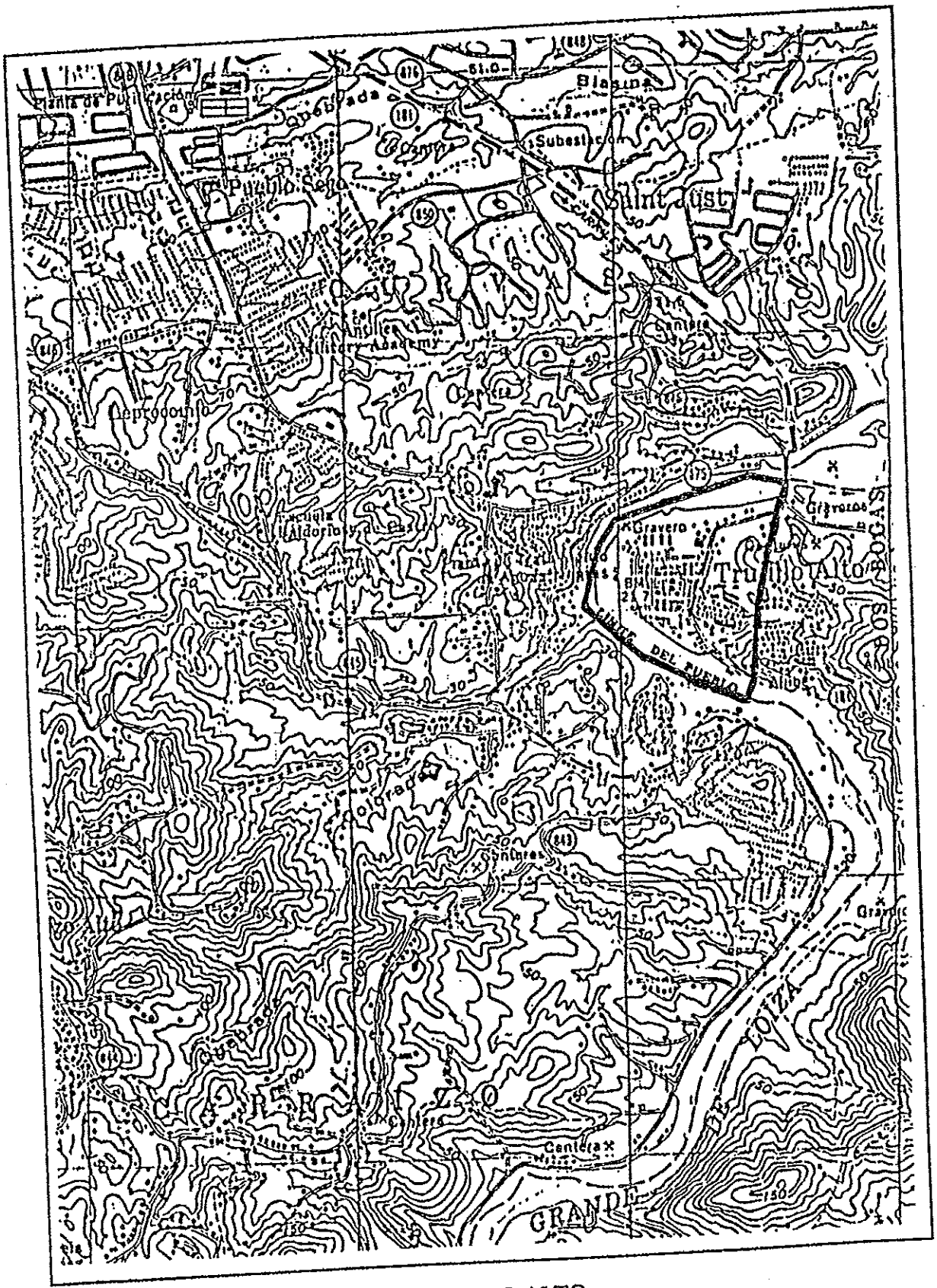

TRUJILLO ALTO

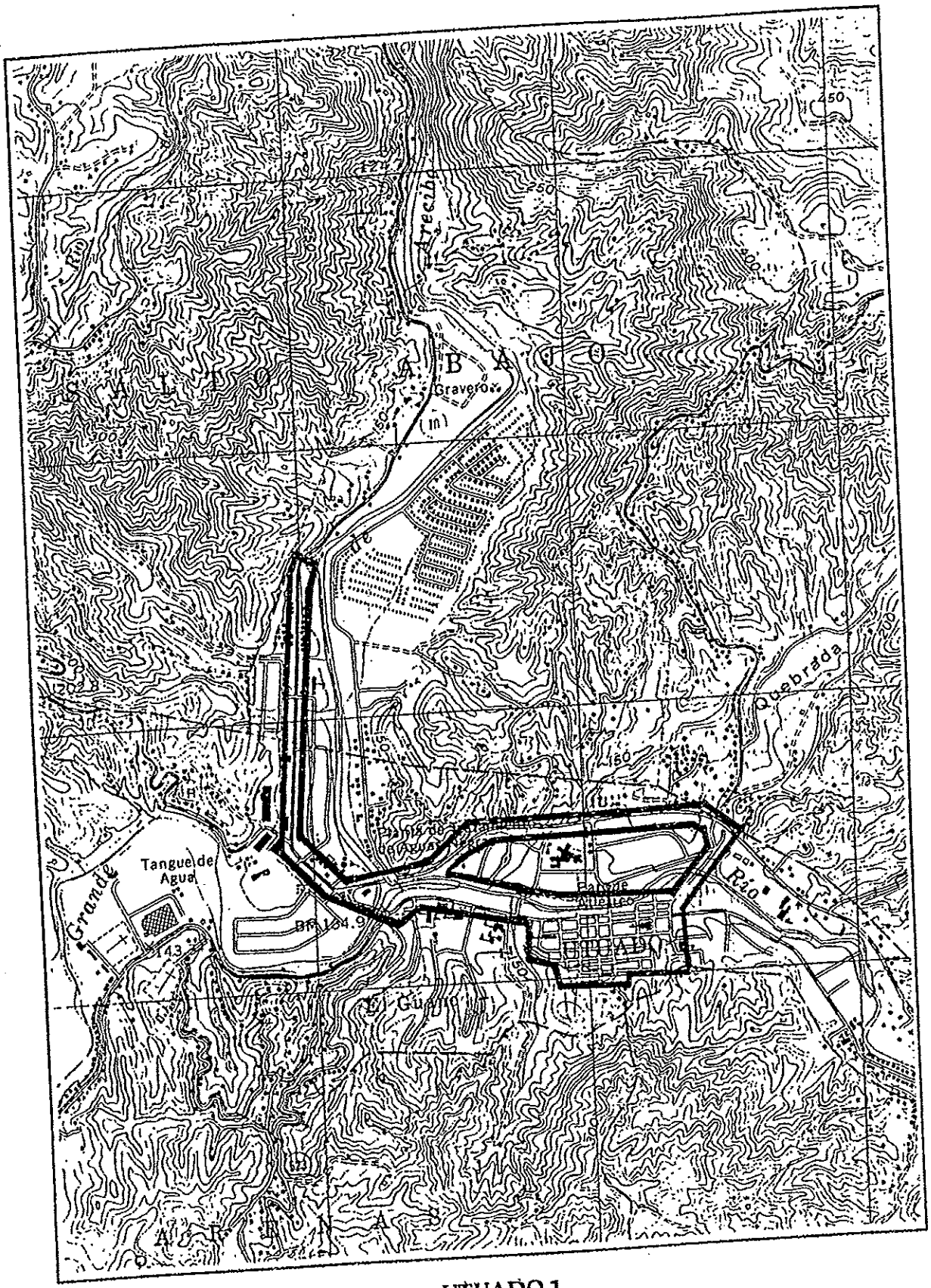

UTUADO 1
CENTRO
A1–95

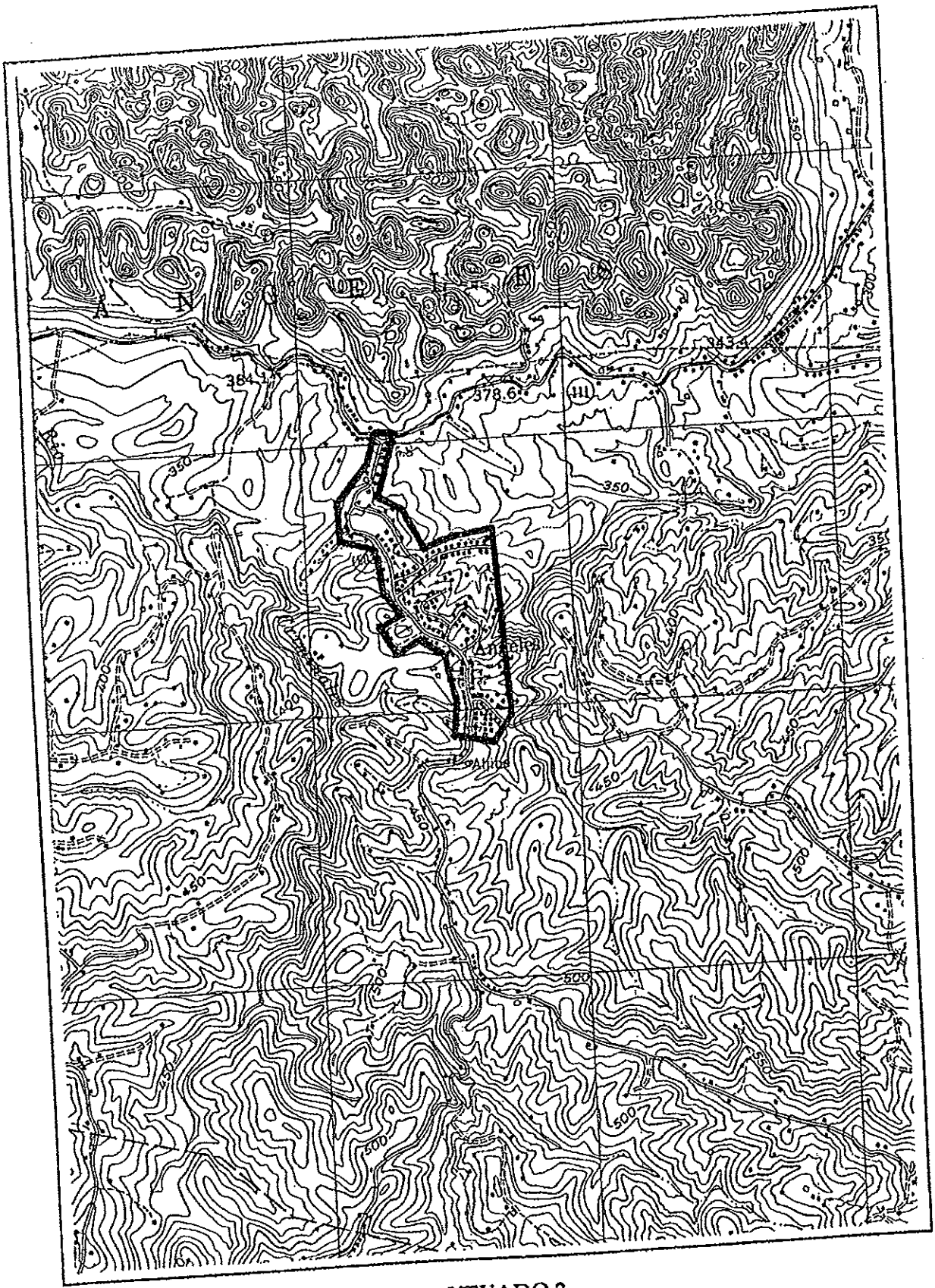

UTUADO 2
ANGELES

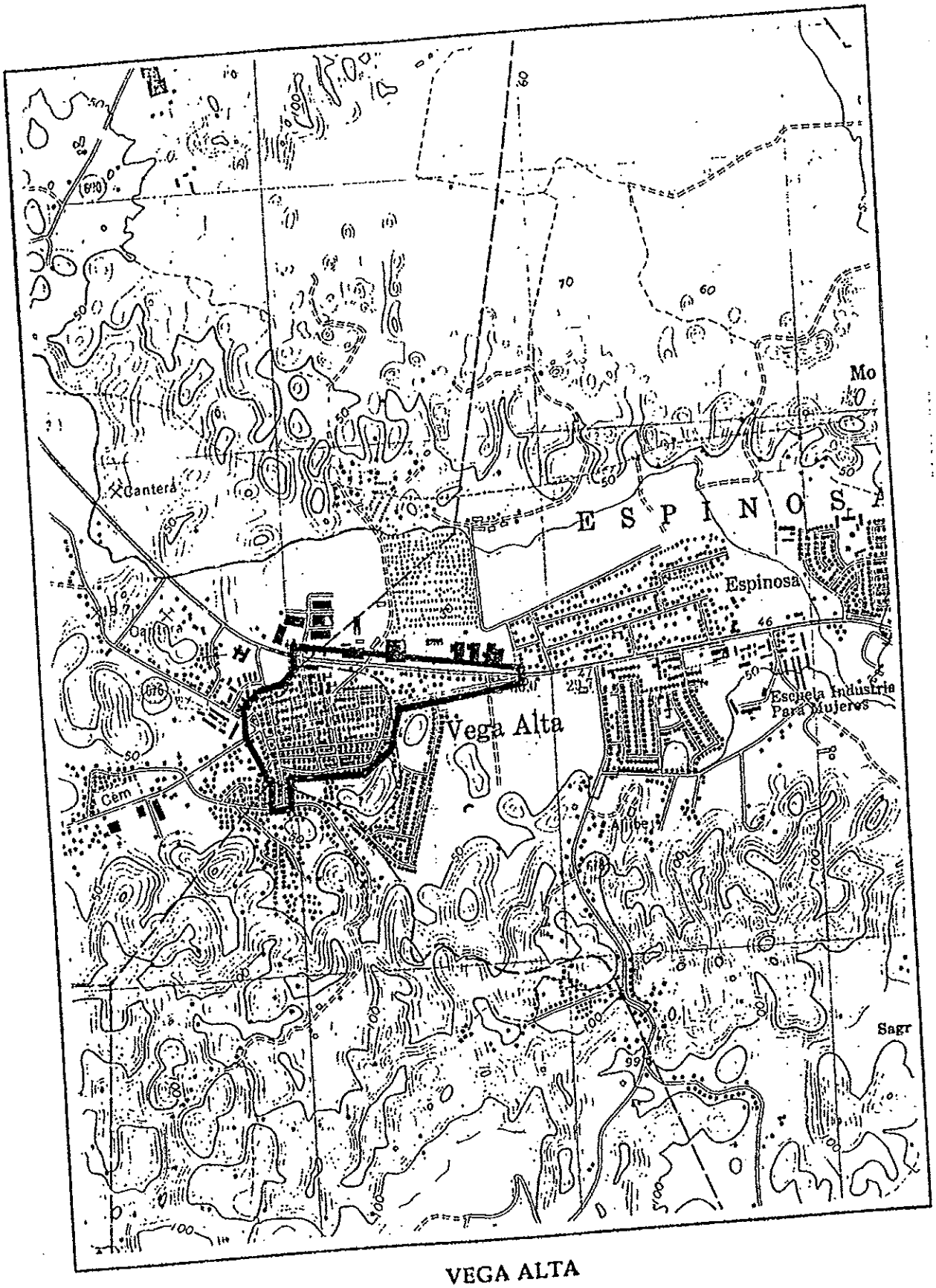

VEGA ALTA

A1–97

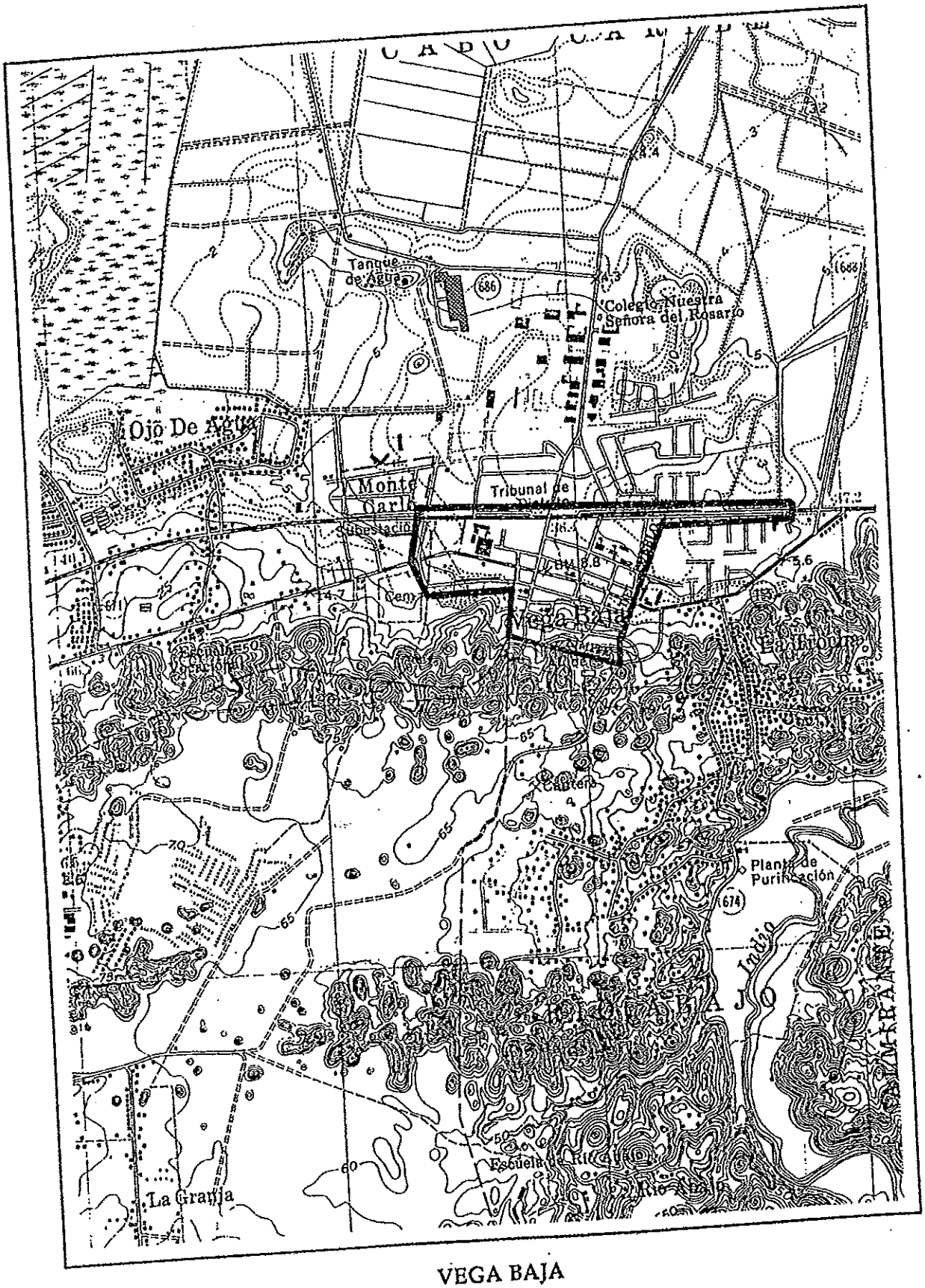

VEGA BAJA
A1–98

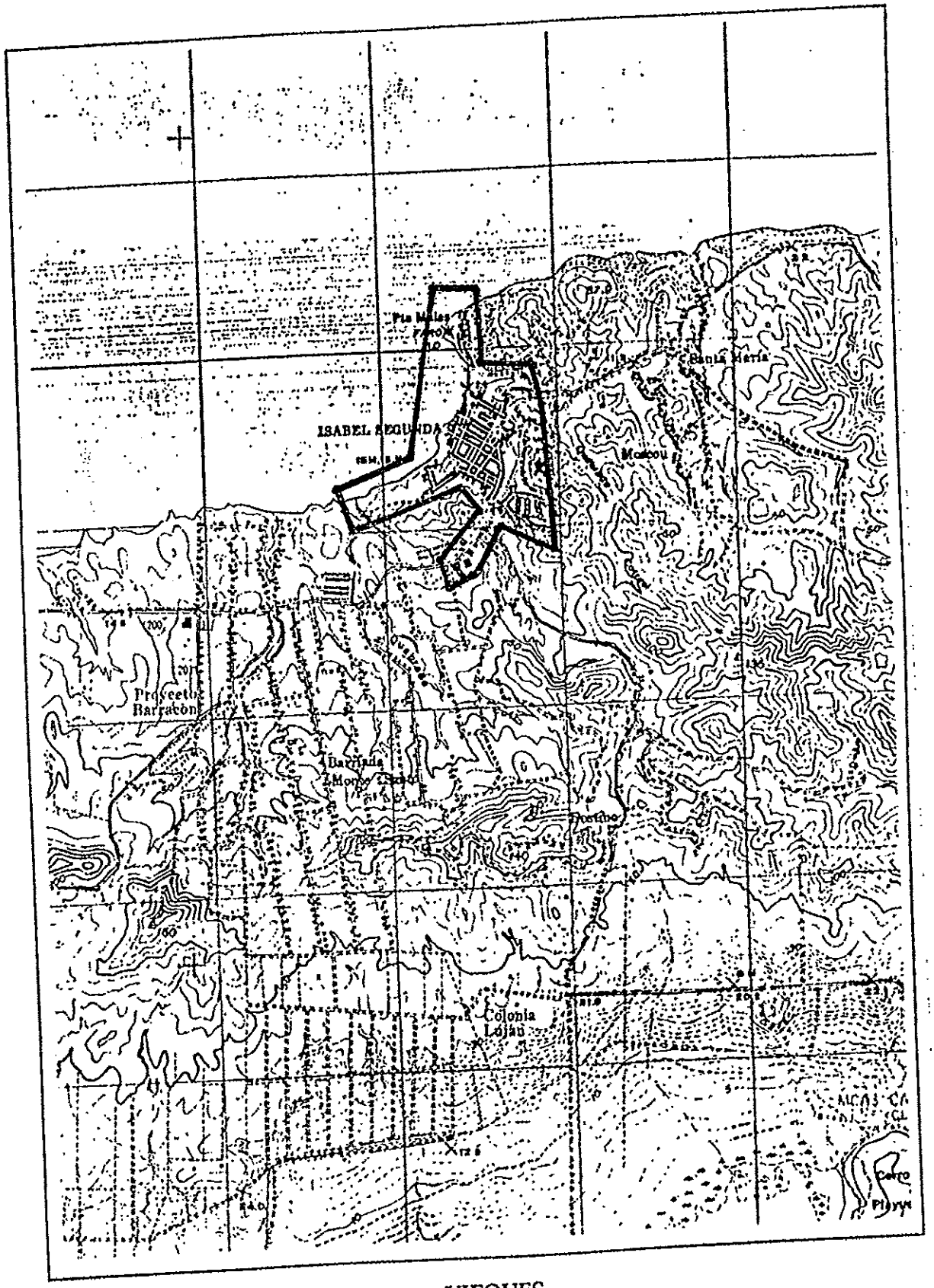

VIEQUES
A1–99

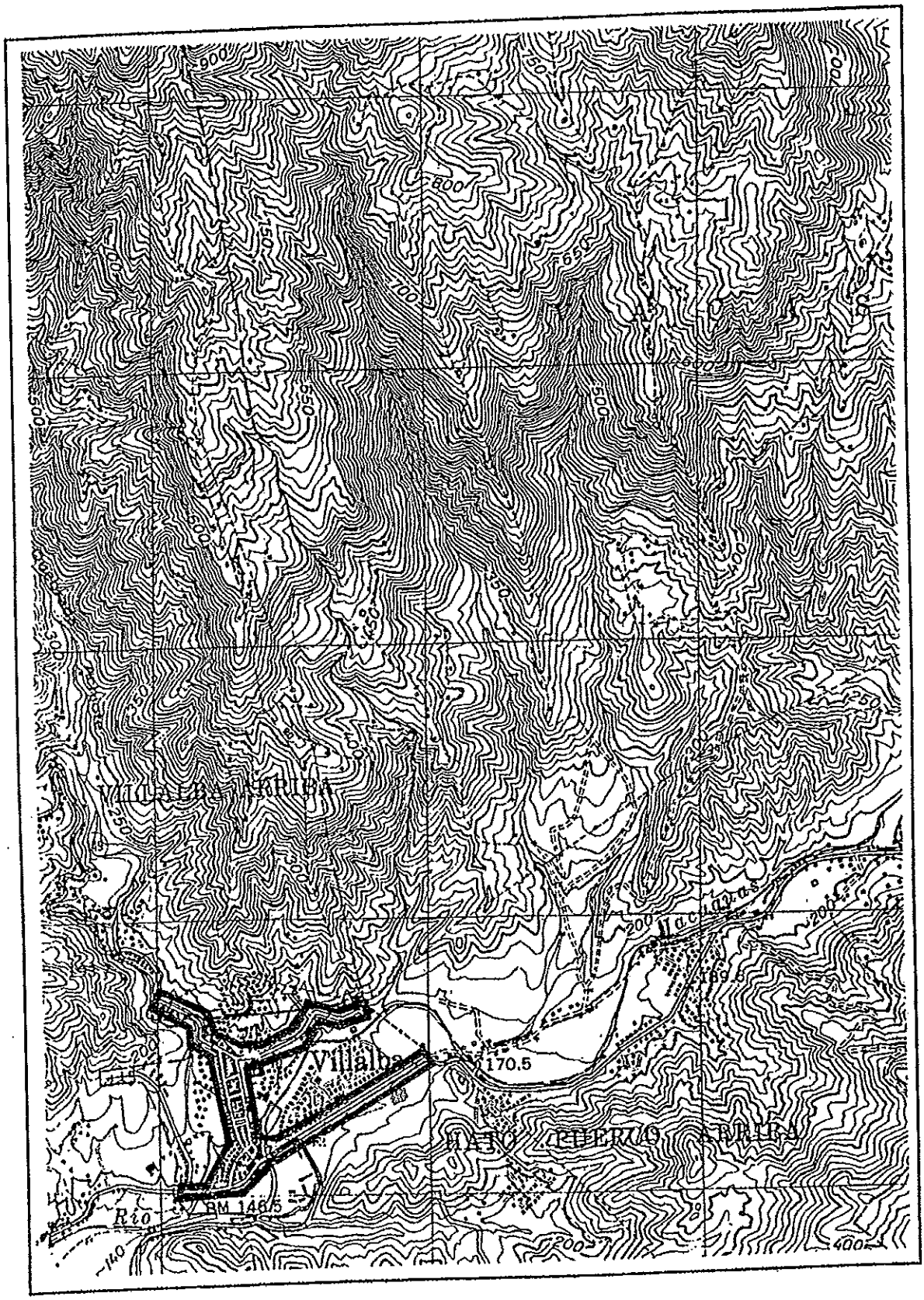

VILLALBA

A1-100

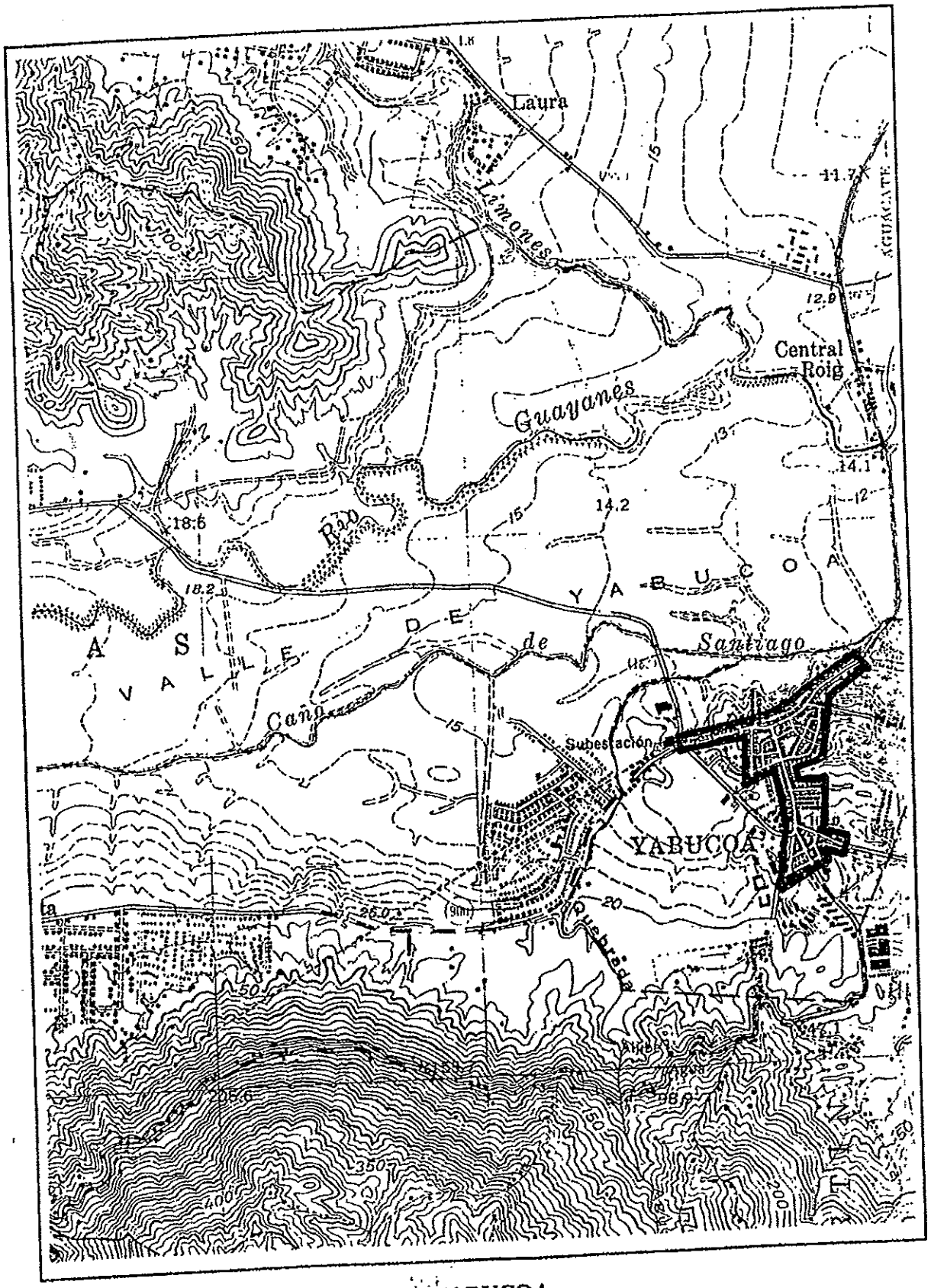

YABUCOA

A1-101

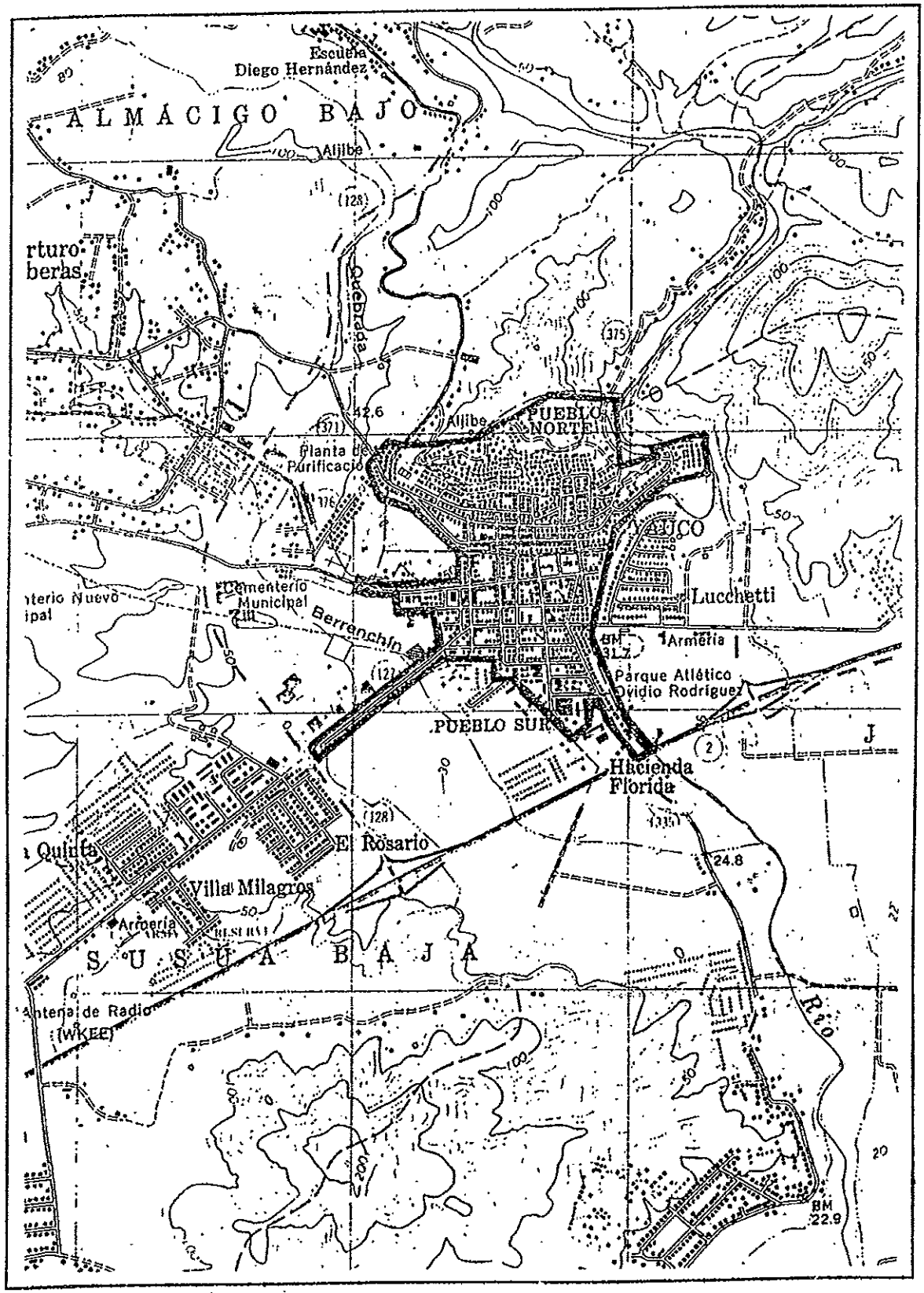
Escuela
Diego Hernández
ALMACIGO BAJO
Aljibe
rturo
beras
Quebrada
42.6
Aljibe
PUEBLO
NORTE
Planta de
Purificación
YAUCO
Lucchetti
Cementerio
Municipal
Nuevo
Berrenchín
Armería
Parque Atlético
Ovidio Rodríguez
PUEBLO SUR
Hacienda
Florida
El Rosario
Quiñá
Villa Milagros
Armería
S U S U A B A J A
Antena de Radio
(WKEE)
Río
24.8
BM
22.9

YAUCO
A1-102